APPENDIX C

Proposed Development Drawings



COMHAIRLE CONTAE AN CHLÁIR
CLARE COUNTY COUNCIL

Tionscadal Éireann
Project Ireland
2040

Bonneagar Iompair Éireann
Transport Infrastructure Ireland

ROD
ROUGHAN & O'DONOVAN

ROUGHAN & O' DONOVAN
CONSULTING ENGINEERS

Offices:
Dublin - Sandyford & Santry
Leeds - Otley
Ireland t +353 (0) 1 294 0800
UK t +44 (0) 113 360 1720

Project Title

WEST CLARE RAILWAY GREENWAY
SECTION 1: KILRUSH TO KILKEE

ENVIRONMENTAL IMPACT ASSESSMENT REPORT

Drawing Title:

PROPOSED GREENWAY LAYOUT
SHEET LAYOUT

Drawn:	LA	File:		Status:	E.I.A.R.
Designed:	MCR	Job No:	21.121		
Checked:	DN	Scale:	1:10,000	Drawing No:	Fig 4.1
Approved:	EOC	Date:	April 2026	Rev:	P0

© Tailte Éireann - CYAL50385770
© Crown copyright and Database rights 2019 Ordnance Survey 100019340

May 20, 2026 - 4:13pm

J:\2021\21121\21121-02_WIP\08 MODELS\01 CAD\01 DWG\01 - PRELIMINARY DESIGN\EIAR\FIG 4.1-4.46 PROPOSED GREENWAY LAYOUT.DWG

DO NOT SCALE USE FIGURED DIMENSIONS ONLY

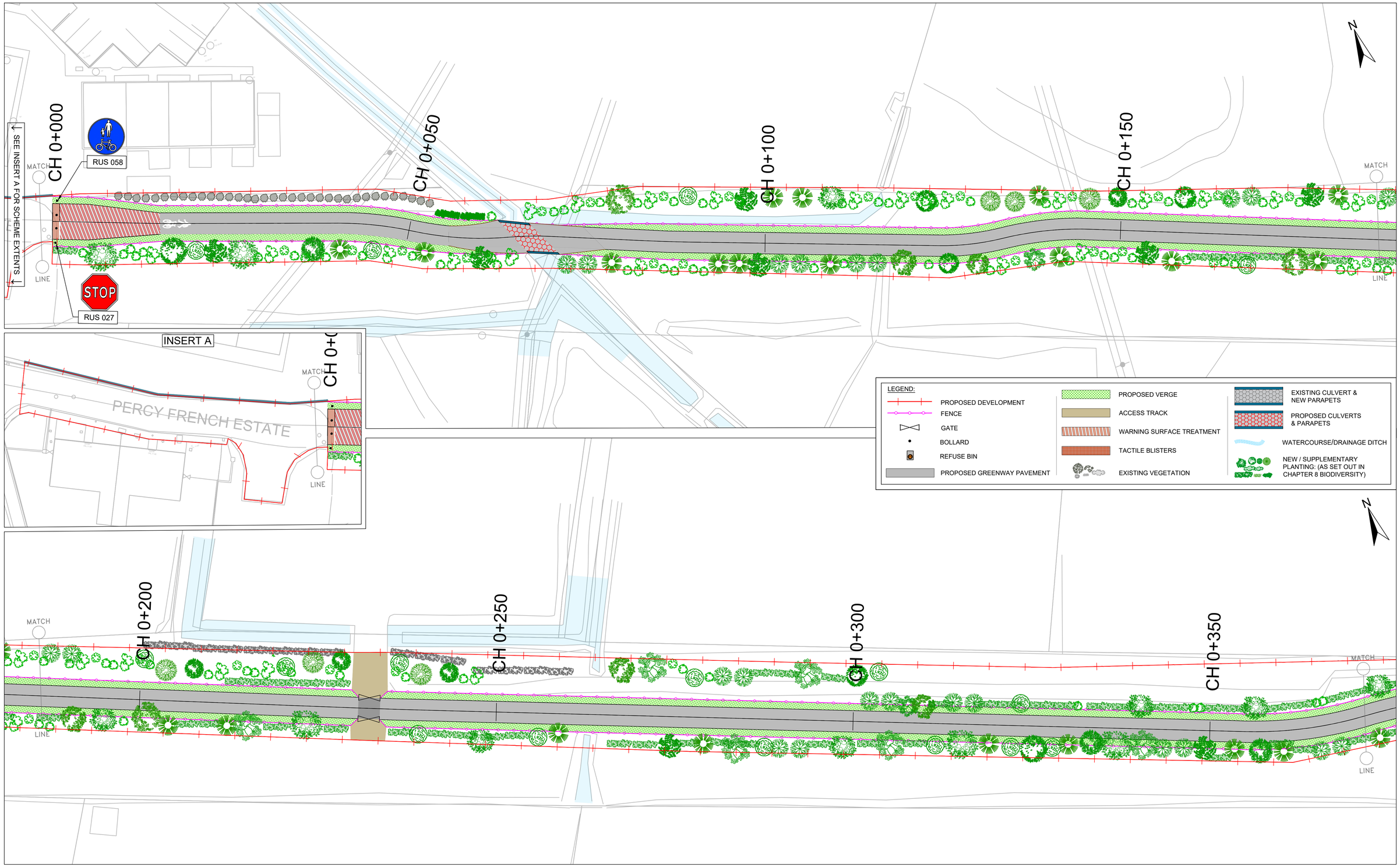

COMHAIRLE CONTAE AN CHLÁIR
CLARE COUNTY COUNCIL

Tionscadal Éireann
Project Ireland
2040

Bonneagar Iompair Éireann
Transport Infrastructure Ireland

ROUGHAN & O' DONOVAN
CONSULTING ENGINEERS

Offices:
Dublin - Sandyford & Santry
Leeds - Otley
Ireland t +353 (0) 1 294 0800
UK t +44 (0) 113 360 1720

Project Title

WEST CLARE RAILWAY GREENWAY
SECTION 1: KILRUSH TO KILKEE

ENVIRONMENTAL IMPACT ASSESSMENT REPORT

Drawing Title:

PROPOSED GREENWAY LAYOUT
SHEET 1 OF 45

Drawn:	LA	File:		Status:	E.I.A.R.
Designed:	MCR	Job No:	21.121		
Checked:	DN	Scale:	1:10,000	Drawing No:	Fig 4.2
Approved:	EOC	Date:	April 2026	Rev:	P0

Ordnance Survey Ireland Licence No EN 0006520
© Ordnance Survey Ireland/Government of Ireland.

May 14, 2026 - 4:42pm

J:\2021\21121\21121-02_WIP\08 MODELS\01 CAD\01 DWG\01 - PRELIMINARY DESIGN\EIAR\FIG 4.1-4.46 PROPOSED GREENWAY LAYOUT.DWG

DO NOT SCALE USE FIGURED DIMENSIONS ONLY

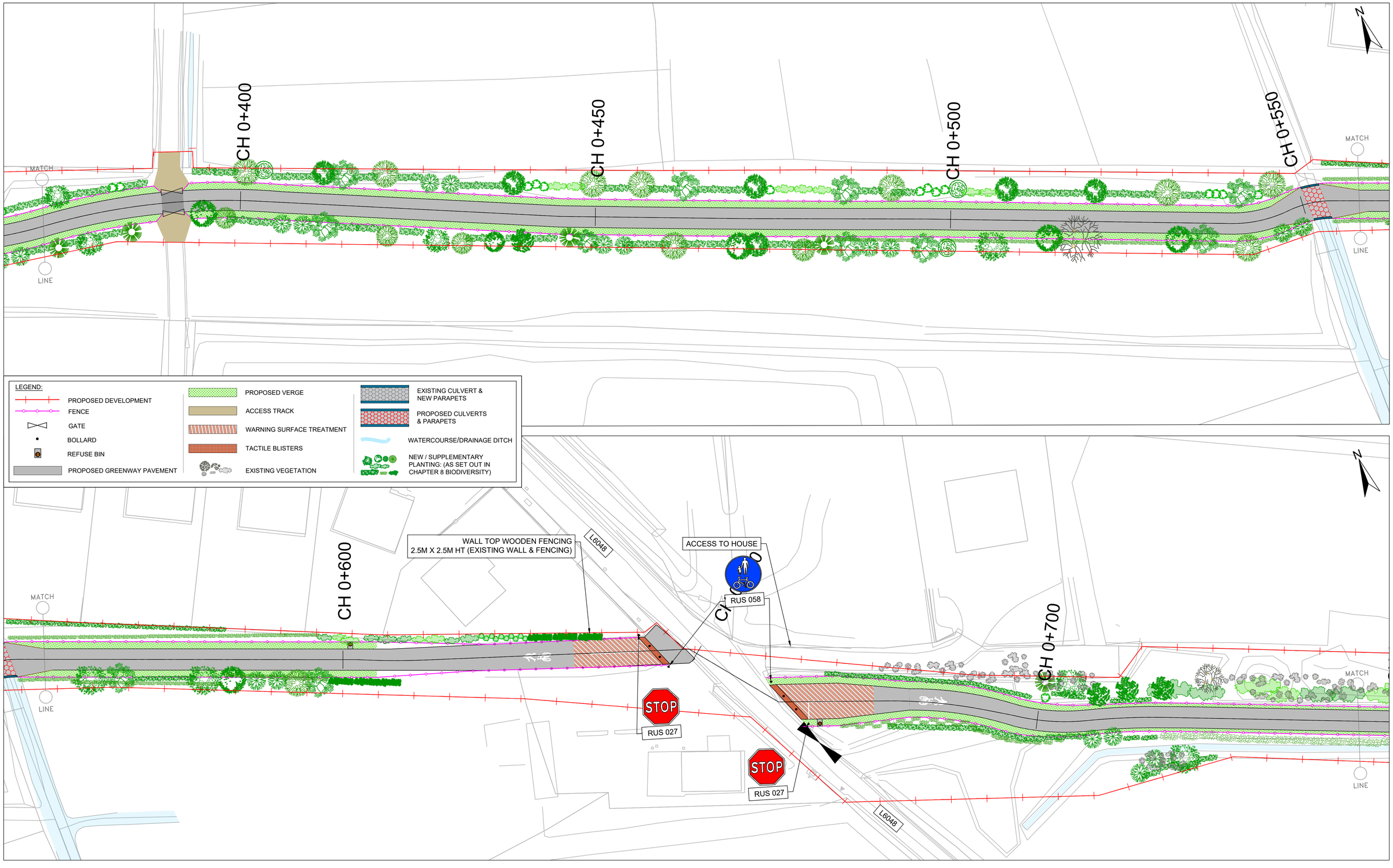

COMHAIRLE CONTAE AN CHLÁIR
CLARE COUNTY COUNCIL

Tionscadal Éireann
Project Ireland
2040

Bonneagar Iompair Éireann
Transport Infrastructure Ireland

ROD
ROUGHAN & O'DONOVAN

ROUGHAN & O' DONOVAN
CONSULTING ENGINEERS

Offices:
Dublin - Sandyford & Santry
Leeds - Otley
Ireland t +353 (0) 1 294 0800
UK t +44 (0) 113 360 1720

Project Title

WEST CLARE RAILWAY GREENWAY
SECTION 1: KILRUSH TO KILKEE

ENVIRONMENTAL IMPACT ASSESSMENT REPORT

Drawing Title:

PROPOSED GREENWAY LAYOUT
SHEET 2 OF 45

Drawn:	LA	File:		Status:	E.I.A.R.
Designed:	MCR	Job No:	21.121		
Checked:	DN	Scale:	1:10,000	Drawing No:	Fig 4.3
Approved:	EOC	Date:	April 2026	Rev:	P0

Ordnance Survey Ireland Licence No EN 0006520
© Ordnance Survey Ireland/Government of Ireland.

May 14, 2026 - 4:44pm

J:\2021\21121\21121-02_WIP\08 MODELS\01 CAD\01 DWG\01 - PRELIMINARY DESIGN\EIAR\FIG 4.1-4.46 PROPOSED GREENWAY LAYOUT.DWG

DO NOT SCALE USE FIGURED DIMENSIONS ONLY

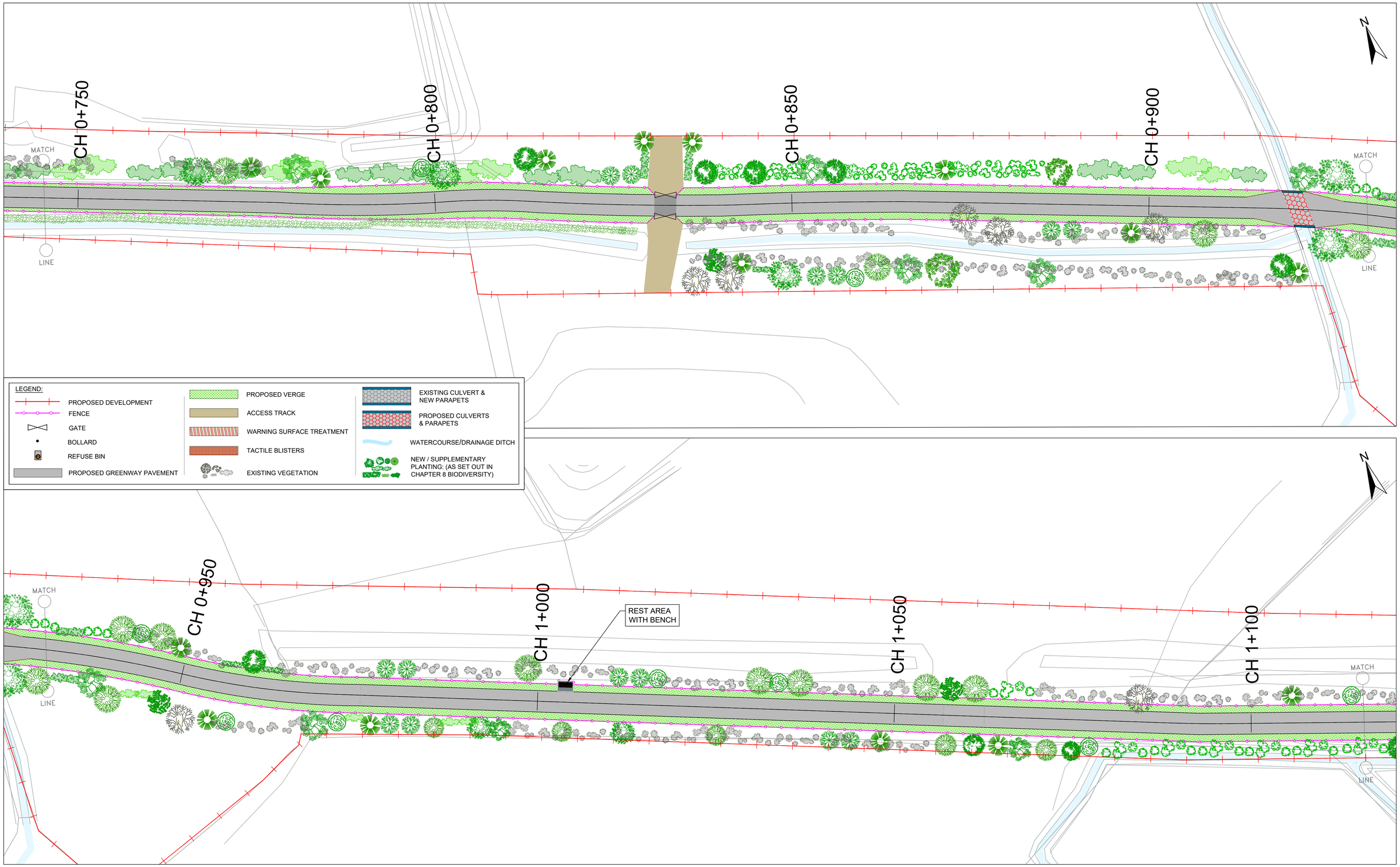

COMHAIRLE CONTAE AN CHLÁIR
CLARE COUNTY COUNCIL

Tionscadal Éireann
Project Ireland
2040

Bonneagar Iompair Éireann
Transport Infrastructure Ireland

ROD
ROUGHAN & O'DONOVAN

ROUGHAN & O' DONOVAN
CONSULTING ENGINEERS

Offices:
Dublin - Sandyford & Santry
Leeds - Otley
Ireland t +353 (0) 1 294 0800
UK t +44 (0) 113 360 1720

Project Title

WEST CLARE RAILWAY GREENWAY
SECTION 1: KILRUSH TO KILKEE

ENVIRONMENTAL IMPACT ASSESSMENT REPORT

Drawing Title:

PROPOSED GREENWAY LAYOUT
SHEET 3 OF 45

Drawn:	LA	File:		Status:	E.I.A.R.
Designed:	MCR	Job No:	21.121		
Checked:	DN	Scale:	1:10,000	Drawing No:	Fig 4.4
Approved:	EOC	Date:	April 2026	Rev:	P0

Ordnance Survey Ireland Licence No EN 0006520
© Ordnance Survey Ireland/Government of Ireland.

May 14, 2026 - 4:46pm

J:\2021\21121\21121-02_WIP\08 MODELS\01 CAD\01 DWG\01 - PRELIMINARY DESIGN\EIAR\FIG 4.1-4.46 PROPOSED GREENWAY LAYOUT.DWG

DO NOT SCALE USE FIGURED DIMENSIONS ONLY

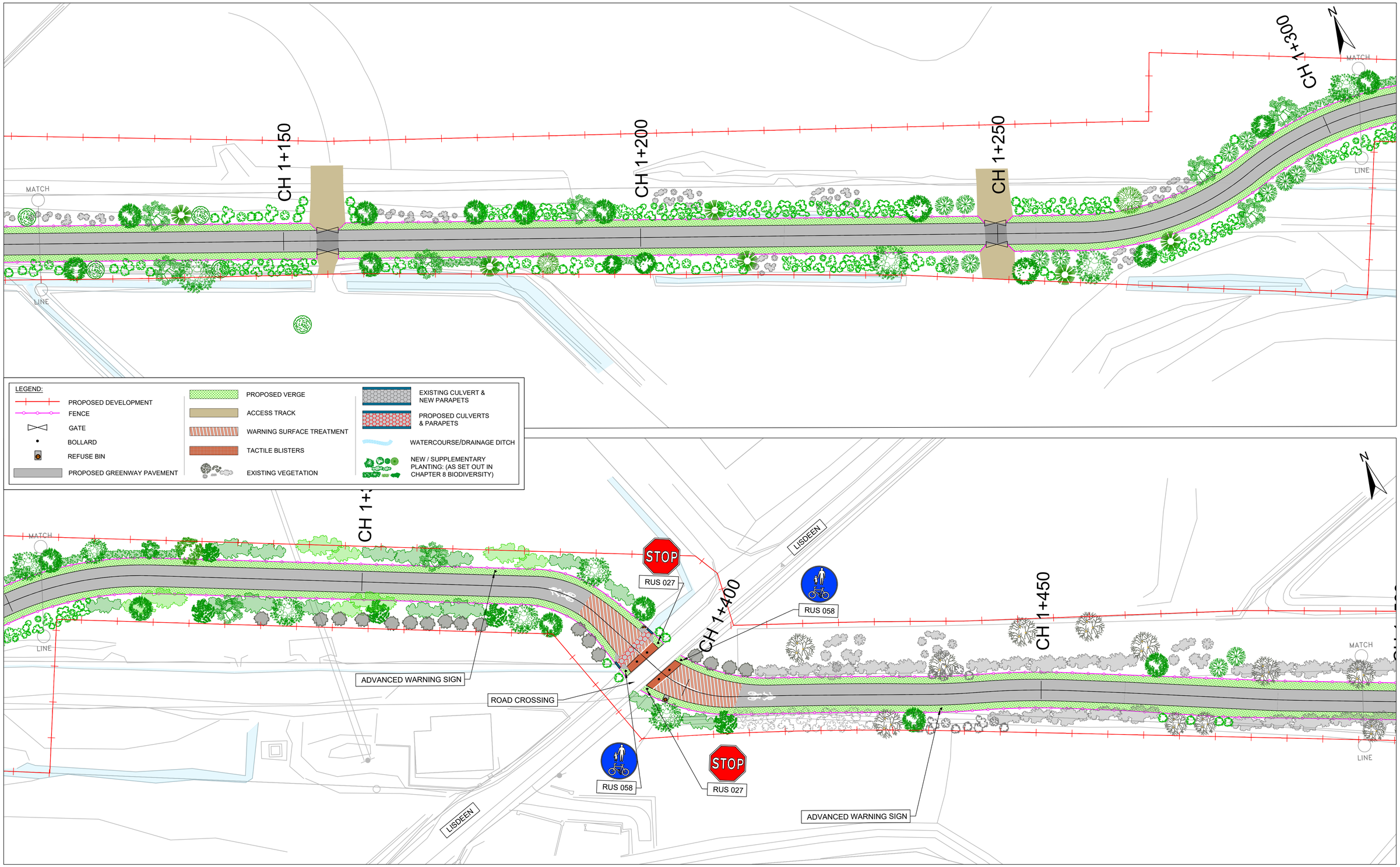

COMHAIRLE CONTAE AN CHLÁIR
CLARE COUNTY COUNCIL

Tionscadal Éireann
Project Ireland
2040

Bonneagar Iompair Éireann
Transport Infrastructure Ireland

ROD
ROUGHAN & O'DONOVAN

ROUGHAN & O' DONOVAN
CONSULTING ENGINEERS

Offices:
Dublin - Sandyford & Santry
Leeds - Otley
Ireland t +353 (0) 1 294 0800
UK t +44 (0) 113 360 1720

Project Title
WEST CLARE RAILWAY GREENWAY
SECTION 1: KILRUSH TO KILKEE

ENVIRONMENTAL IMPACT ASSESSMENT REPORT

Drawing Title:
PROPOSED GREENWAY LAYOUT
SHEET 4 OF 45

Drawn:	LA	File:		Status:	E.I.A.R.
Designed:	MCR	Job No:	21.121		
Checked:	DN	Scale:	1:10,000	Drawing No:	Fig 4.5
Approved:	EOC	Date:	April 2026	Rev:	P0

Ordnance Survey Ireland Licence No EN 0006520
© Ordnance Survey Ireland/Government of Ireland.

May 14, 2026 - 4:49pm J:\2021\2112\21121-02_WIP\08 MODELS\01 CAD\01 DWG\01 - PRELIMINARY DESIGN\EIAR\FIG 4.1-4.46 PROPOSED GREENWAY LAYOUT.DWG

DO NOT SCALE USE FIGURED DIMENSIONS ONLY

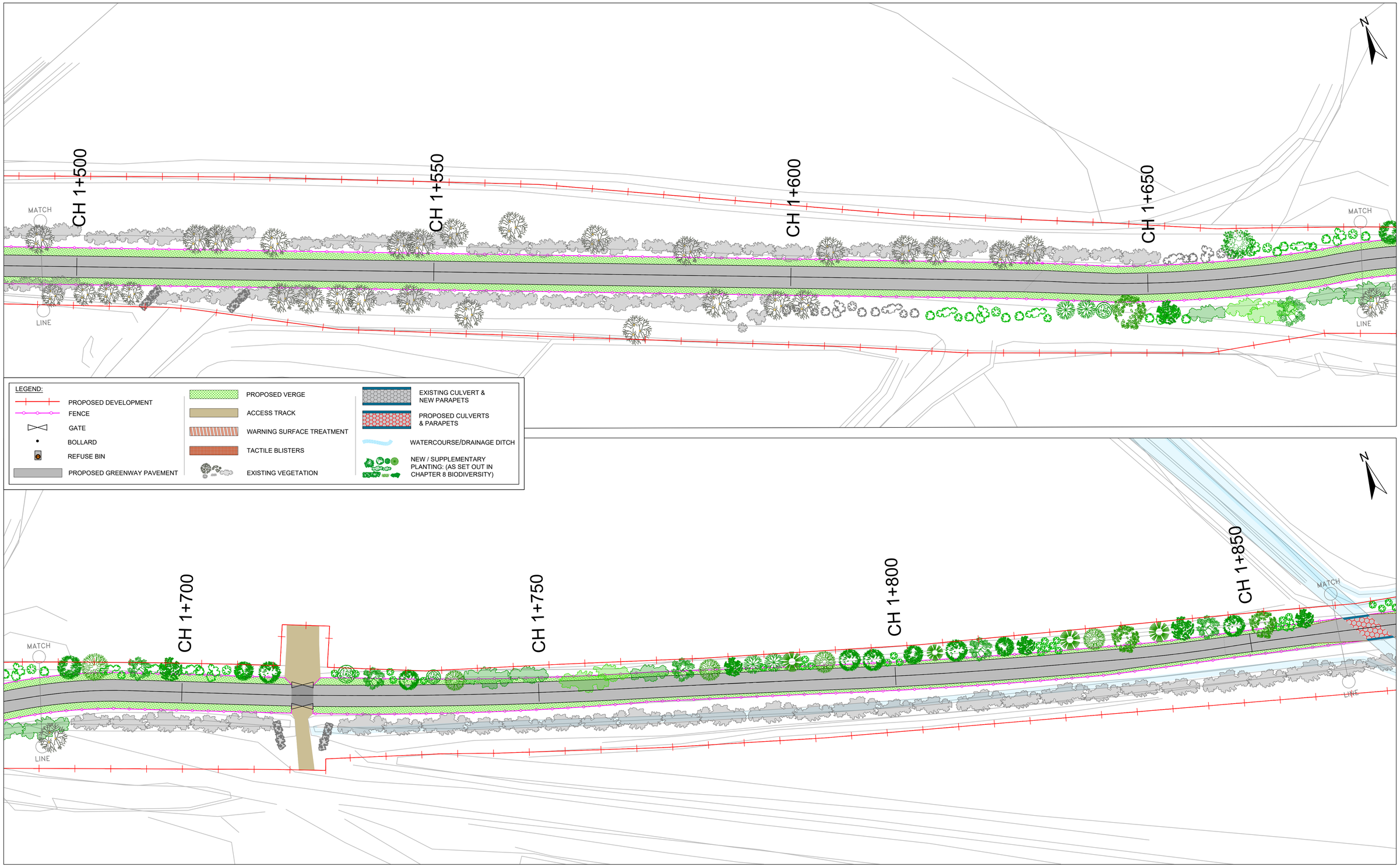

COMHAIRLE CONTAE AN CHLÁIR
CLARE COUNTY COUNCIL

Tionscadal Éireann
Project Ireland
2040

Bonneagar Iompair Éireann
Transport Infrastructure Ireland

ROD
ROUGHAN & O'DONOVAN

ROUGHAN & O' DONOVAN
CONSULTING ENGINEERS

Offices:
Dublin - Sandyford & Santry
Leeds - Otley
Ireland t +353 (0) 1 294 0800
UK t +44 (0) 113 360 1720

Project Title

WEST CLARE RAILWAY GREENWAY
SECTION 1: KILRUSH TO KILKEE

ENVIRONMENTAL IMPACT ASSESSMENT REPORT

Drawing Title:

PROPOSED GREENWAY LAYOUT
SHEET 5 OF 45

Drawn:	LA	File:		Status:	E.I.A.R.
Designed:	MCR	Job No:	21.121		
Checked:	DN	Scale:	1:10,000	Drawing No:	Fig 4.6
Approved:	EOC	Date:	April 2026	Rev:	P0

Ordnance Survey Ireland Licence No EN 0006520
© Ordnance Survey Ireland/Government of Ireland.

May 14, 2026 - 4:52pm

J:\2021\21121\21121-02_WIP\08 MODELS\01 CAD\01 DWG\01 - PRELIMINARY DESIGN\EIAR\FIG 4.1-4.46 PROPOSED GREENWAY LAYOUT.DWG

DO NOT SCALE USE FIGURED DIMENSIONS ONLY

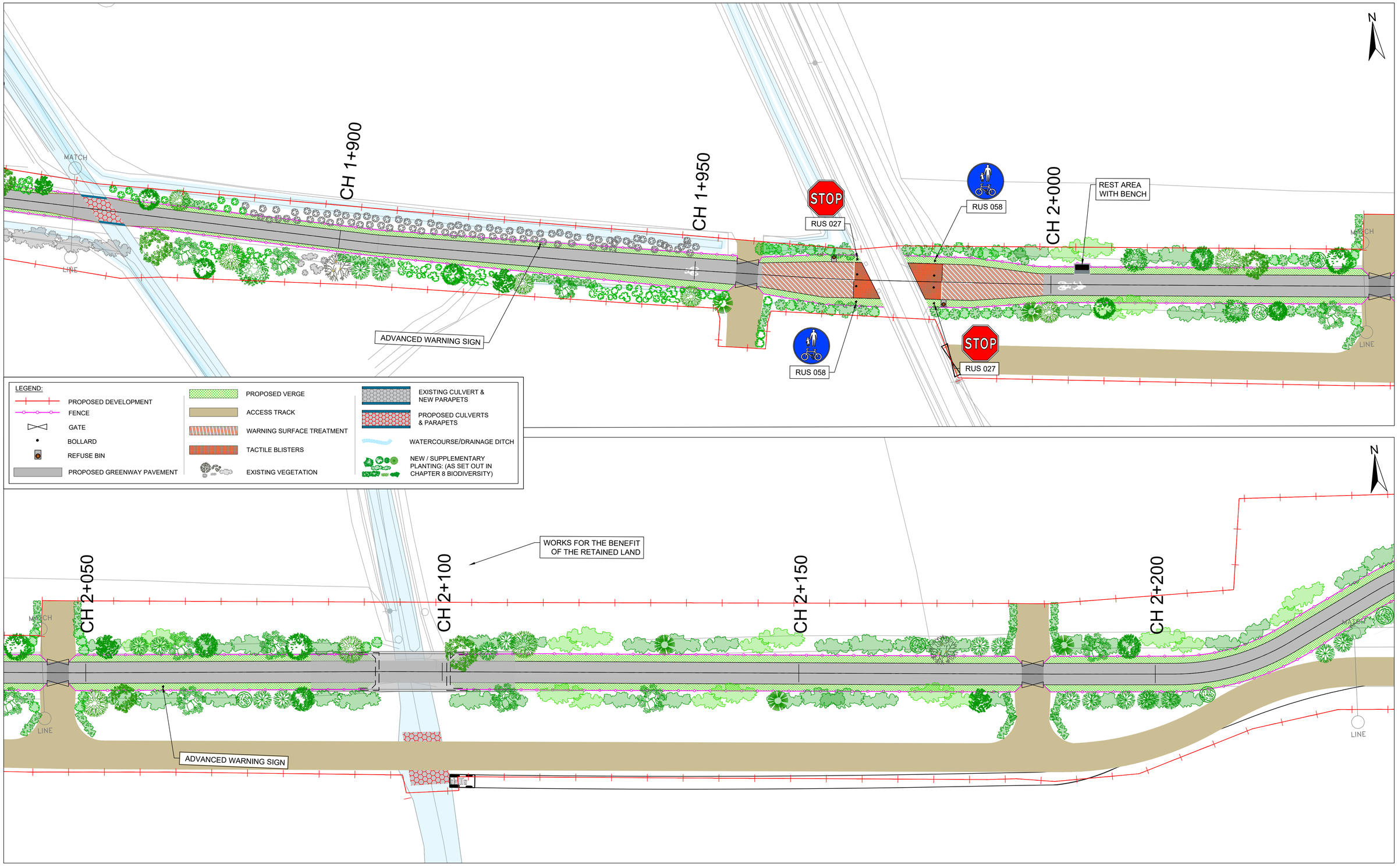

COMHAIRLE CONTAE AN CHLÁIR
CLARE COUNTY COUNCIL

Tionscadal Éireann Project Ireland 2040

Bonneagar Iompair Éireann
Transport Infrastructure Ireland

ROD ROUGHAN & O'DONOVAN

ROUGHAN & O' DONOVAN
CONSULTING ENGINEERS

Offices:
Dublin - Sandyford & Santry
Leeds - Otley
Ireland t +353 (0) 1 294 0800
UK t +44 (0) 113 360 1720

Project Title

WEST CLARE RAILWAY GREENWAY
SECTION 1: KILRUSH TO KILKEE

ENVIRONMENTAL IMPACT ASSESSMENT REPORT

Drawing Title:

PROPOSED GREENWAY LAYOUT
SHEET 6 OF 45

Drawn:	LA	File:		Status:	E.I.A.R.
Designed:	MCR	Job No:	21.121		
Checked:	DN	Scale:	1:10,000	Drawing No:	Fig 4.7
Approved:	EOC	Date:	April 2026	Rev:	P0

Ordnance Survey Ireland Licence No EN 0006520
© Ordnance Survey Ireland/Government of Ireland.

May 14, 2026 - 4:54pm

J:\2021\21121\21121-02_WIP\08 MODELS\01 CAD\01 DWG\01 - PRELIMINARY DESIGN\EIAR\FIG 4.1-4.46 PROPOSED GREENWAY LAYOUT.DWG

DO NOT SCALE USE FIGURED DIMENSIONS ONLY

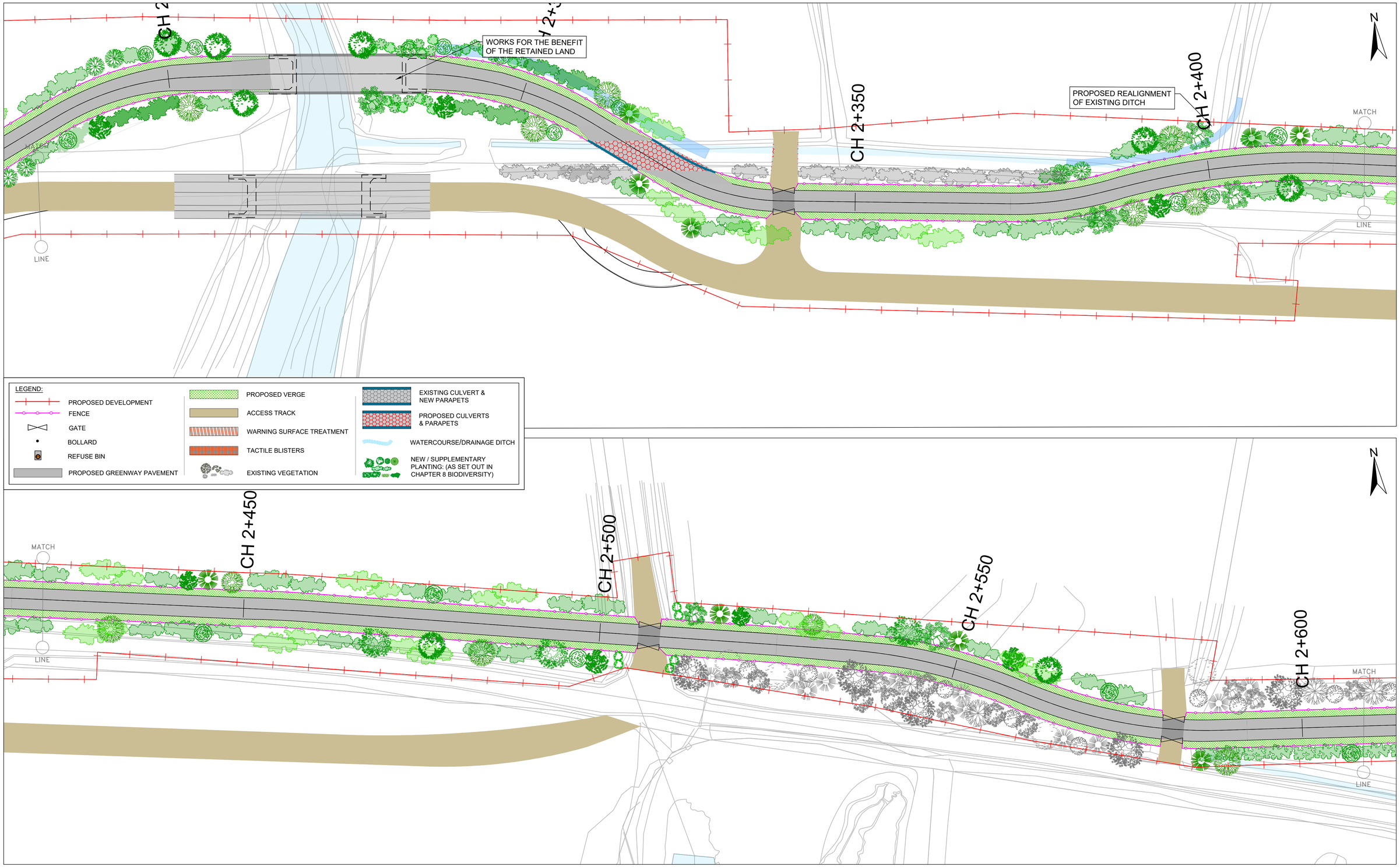

COMHAIRLE CONTAE AN CHLÁIR
CLARE COUNTY COUNCIL

Tionscadal Éireann Project Ireland 2040

Bonneagar Iompair Éireann
Transport Infrastructure Ireland

ROUGHAN & O' DONOVAN
CONSULTING ENGINEERS

Offices:
Dublin - Sandyford & Santry
Leeds - Otley
Ireland t +353 (0) 1 294 0800
UK t +44 (0) 113 360 1720

Project Title

WEST CLARE RAILWAY GREENWAY
SECTION 1: KILRUSH TO KILKEE

ENVIRONMENTAL IMPACT ASSESSMENT REPORT

Drawing Title:

PROPOSED GREENWAY LAYOUT
SHEET 7 OF 45

Drawn:	LA	File:		Status:	E.I.A.R.
Designed:	MCR	Job No:	21.121		
Checked:	DN	Scale:	1:10,000	Drawing No:	Fig 4.8
Approved:	EOC	Date:	April 2026	Rev:	P0

Ordnance Survey Ireland Licence No EN 0006520
© Ordnance Survey Ireland/Government of Ireland.

May 14, 2026 - 4:55pm

J:\2021\21121\21121-02_WIP\08 MODELS\01 CAD\01 DWG\01 - PRELIMINARY DESIGN\EIAR\FIG 4.1-4.46 PROPOSED GREENWAY LAYOUT.DWG

DO NOT SCALE USE FIGURED DIMENSIONS ONLY

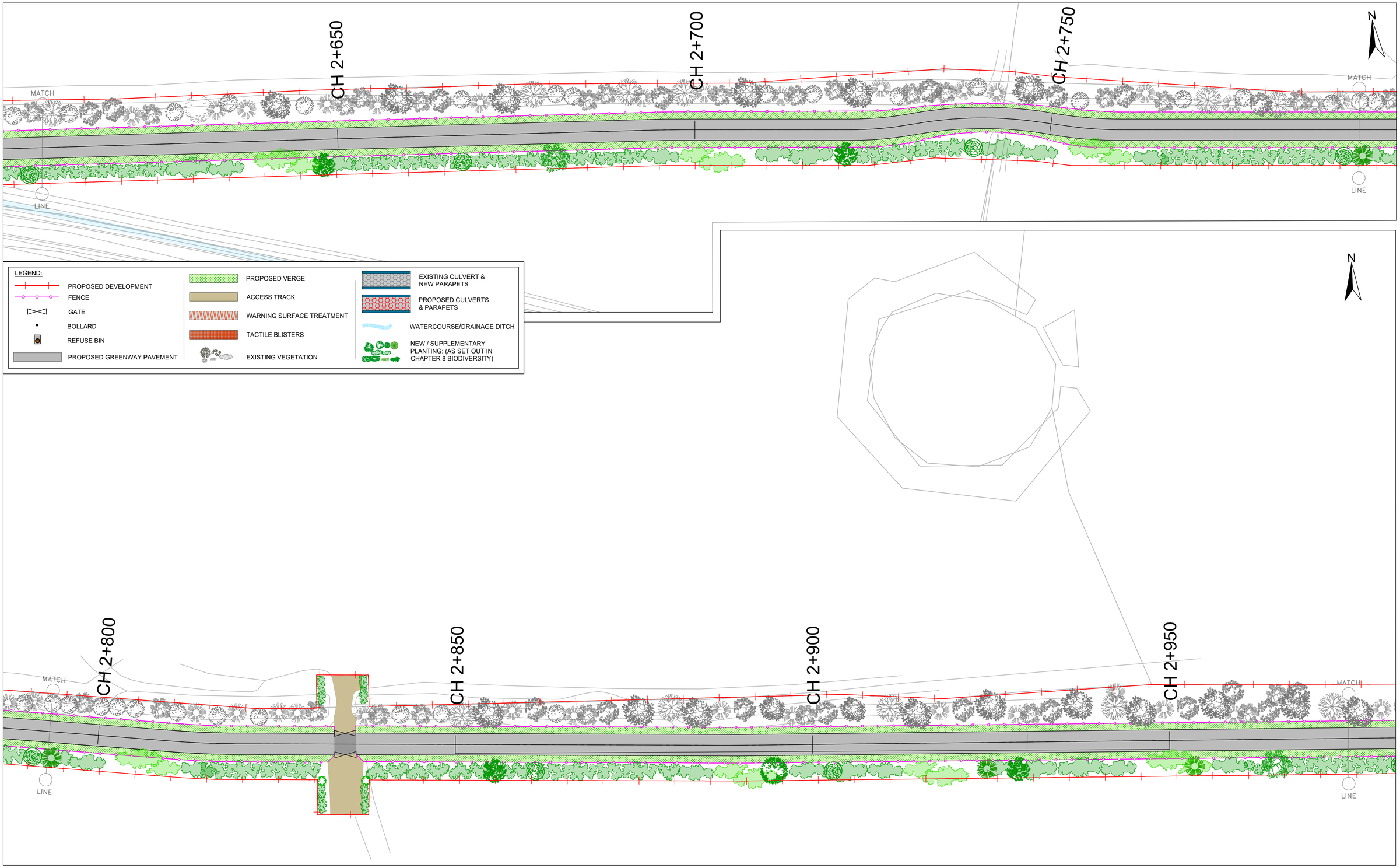

COMHAIRLE CONTAE AN CHLÁIR
CLARE COUNTY COUNCIL

Tionscadal Éireann Project Ireland 2040

Bonneagar Iompair Éireann
Transport Infrastructure Ireland

ROD ROUGHAN & O'DONOVAN

ROUGHAN & O' DONOVAN
CONSULTING ENGINEERS

Offices:
Dublin - Sandyford & Santry
Leeds - Otley
Ireland t +353 (0) 1 294 0800
UK t +44 (0) 113 360 1720

Project Title
WEST CLARE RAILWAY GREENWAY
SECTION 1: KILRUSH TO KILKEE

ENVIRONMENTAL IMPACT ASSESSMENT REPORT

Drawing Title:
PROPOSED GREENWAY LAYOUT
SHEET 8 OF 45

Drawn:	LA	File:		Status:	E.I.A.R.
Designed:	MCR	Job No:	21.121		
Checked:	DN	Scale:	1:10,000	Drawing No:	Fig 4.9
Approved:	EOC	Date:	April 2026	Rev:	P0

Ordnance Survey Ireland Licence No EN 0006520
© Ordnance Survey Ireland/Government of Ireland.

May 14, 2026 - 4:58pm

J:\2021\21121\21121-02_WIP\08 MODELS\01 CAD\01 DWG\01 - PRELIMINARY DESIGN\EIAR\FIG 4.1-4.46 PROPOSED GREENWAY LAYOUT.DWG

DO NOT SCALE USE FIGURED DIMENSIONS ONLY

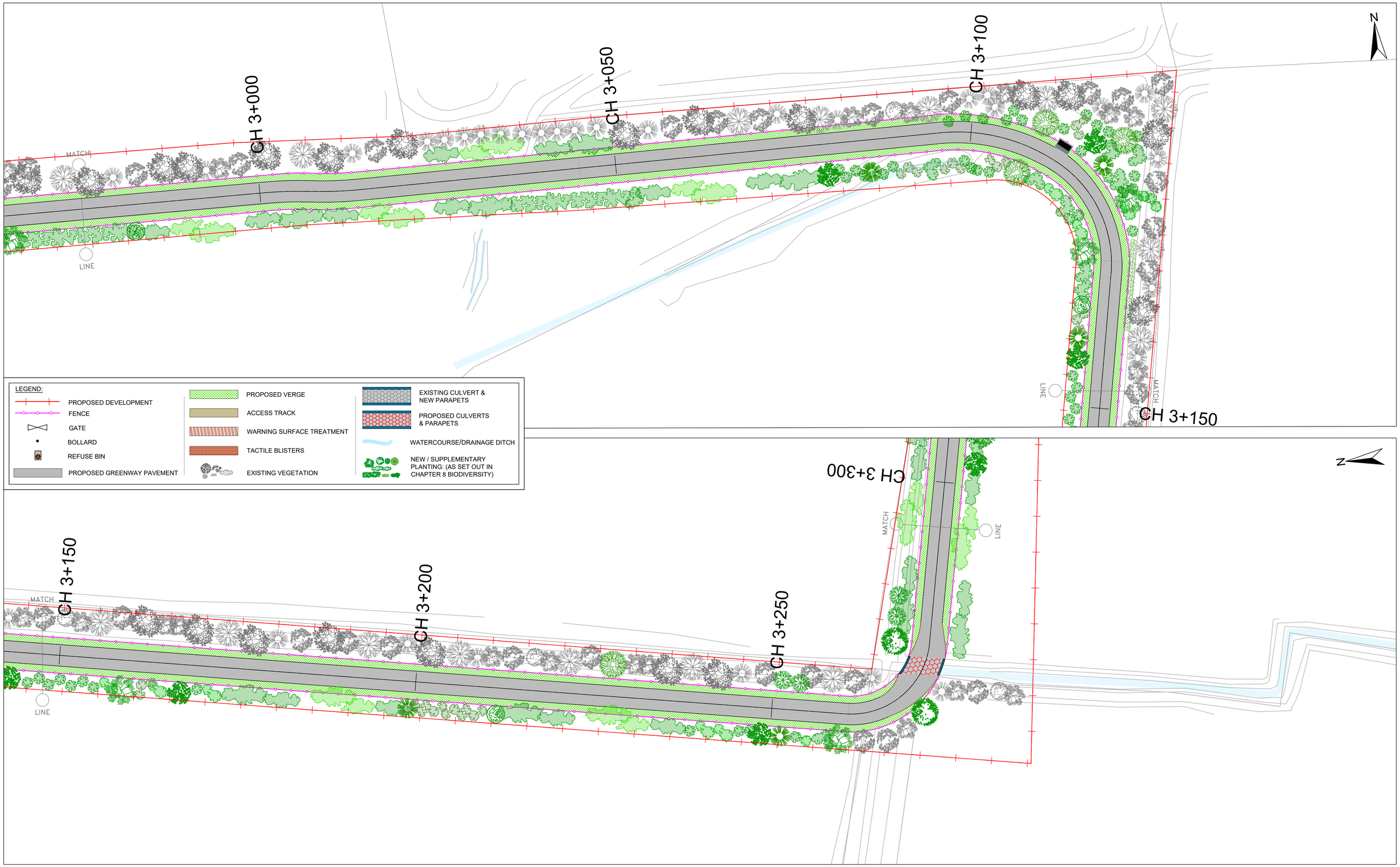

COMHAIRLE CONTAE AN CHLÁIR
CLARE COUNTY COUNCIL

Tionscadal Éireann Project Ireland 2040

Bonneagar Iompair Éireann
Transport Infrastructure Ireland

ROUGHAN & O' DONOVAN
CONSULTING ENGINEERS

Offices:
Dublin - Sandyford & Santry
Leeds - Otley
Ireland t +353 (0) 1 294 0800
UK t +44 (0) 113 360 1720

Project Title
WEST CLARE RAILWAY GREENWAY
SECTION 1: KILRUSH TO KILKEE

ENVIRONMENTAL IMPACT ASSESSMENT REPORT

Drawing Title:
PROPOSED GREENWAY LAYOUT
SHEET 9 OF 45

Drawn:	LA	File:		Status:	E.I.A.R.
Designed:	MCR	Job No:	21.121		
Checked:	DN	Scale:	1:10,000	Drawing No:	Fig 4.10
Approved:	EOC	Date:	April 2026	Rev:	P0

Ordnance Survey Ireland Licence No EN 0006520
© Ordnance Survey Ireland/Government of Ireland.

May 14, 2026 - 5:00pm

J:\2021\21121\21121-02_WIP\08 MODELS\01 CAD\01 DWG\01 - PRELIMINARY DESIGN\EIAR\FIG 4.1-4.46 PROPOSED GREENWAY LAYOUT.DWG

DO NOT SCALE USE FIGURED DIMENSIONS ONLY

3+250

CH 3+300

CH 3+350

CH 3+400

CH 3+450

MATCH

LINE

MATCH

N

LEGEND:

- PROPOSED DEVELOPMENT
- FENCE
- GATE
- BOLLARD
- REFUSE BIN
- PROPOSED GREENWAY PAVEMENT
- PROPOSED VERGE
- ACCESS TRACK
- WARNING SURFACE TREATMENT
- TACTILE BLISTERS
- EXISTING VEGETATION
- EXISTING CULVERT & NEW PARAPETS
- PROPOSED CULVERTS & PARAPETS
- WATERCOURSE/DRAINAGE DITCH
- NEW / SUPPLEMENTARY PLANTING: (AS SET OUT IN CHAPTER 8 BIODIVERSITY)

N

WORKS FOR THE BENEFIT OF THE RETAINED LAND SUBJECT TO AGREEMENT

CH 3+450

CH 3+500

CH 3+550

CH 3+600

MATCH

MATCH

LINE

COMHAIRLE CONTAE AN CHLÁIR
CLARE COUNTY COUNCIL

Tionscadal Éireann
Project Ireland
2040

Bonneagar Iompair Éireann
Transport Infrastructure Ireland

ROD
ROUGHAN & O'DONOVAN

ROUGHAN & O' DONOVAN
CONSULTING ENGINEERS

Offices:
Dublin - Sandyford & Santry
Leeds - Otley
Ireland t +353 (0) 1 294 0800
UK t +44 (0) 113 360 1720

Project Title

WEST CLARE RAILWAY GREENWAY
SECTION 1: KILRUSH TO KILKEE

ENVIRONMENTAL IMPACT ASSESSMENT REPORT

Drawing Title:

PROPOSED GREENWAY LAYOUT
SHEET 10 OF 45

Drawn:	LA	File:		Status:	E.I.A.R.
Designed:	MCR	Job No:	21.121		
Checked:	DN	Scale:	1:10,000	Drawing No:	Fig 4.11
Approved:	EOC	Date:	April 2026	Rev:	P0

Ordnance Survey Ireland Licence No EN 0006520
© Ordnance Survey Ireland/Government of Ireland.

May 14, 2026 - 5:02pm

J:\2021\21121\21121-02_WIP\08 MODELS\01 CAD\01 DWG\01 - PRELIMINARY DESIGN\EIAR\FIG 4.1-4.46 PROPOSED GREENWAY LAYOUT.DWG

DO NOT SCALE USE FIGURED DIMENSIONS ONLY

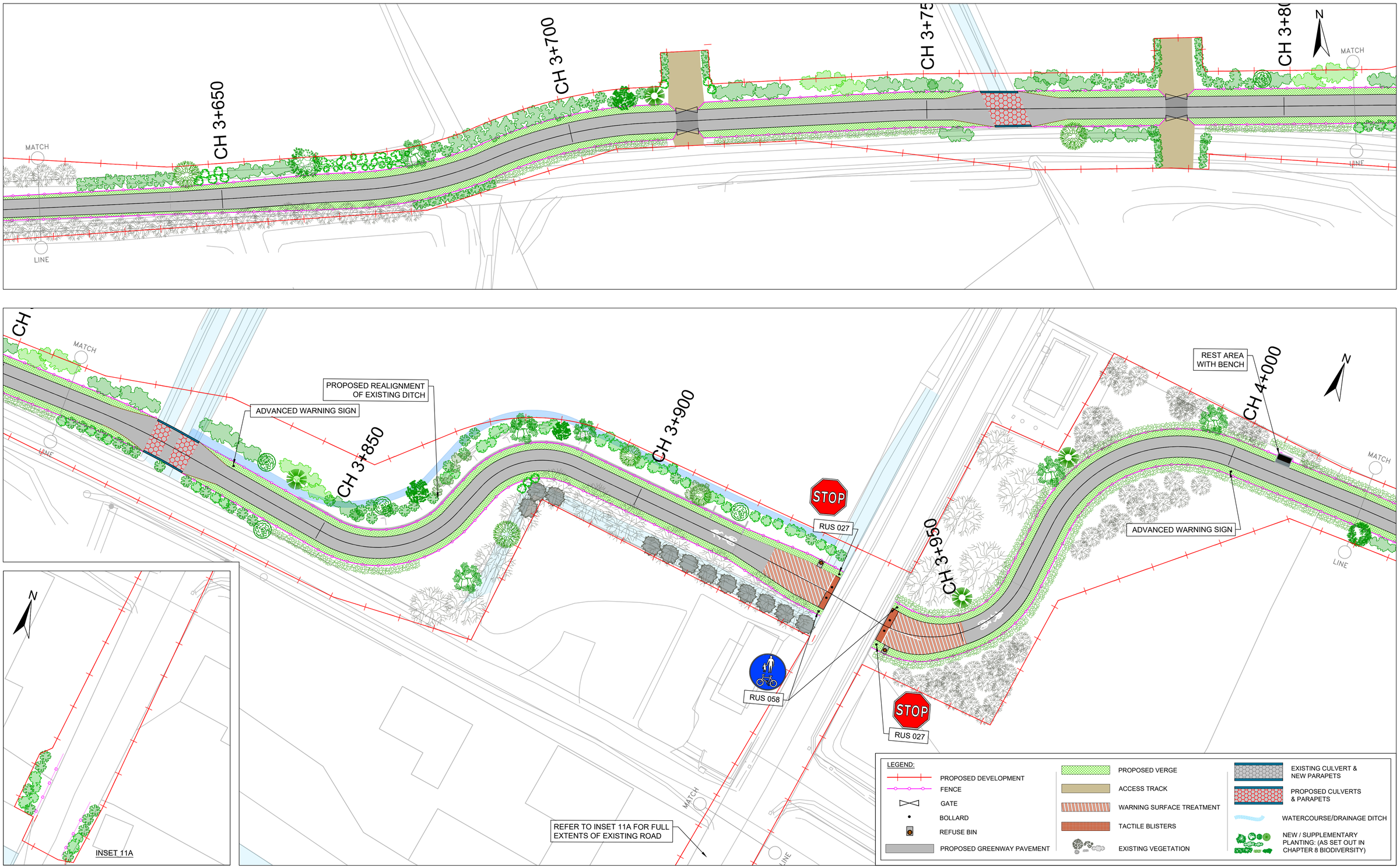

COMHAIRLE CONTAE AN CHLÁIR
CLARE COUNTY COUNCIL

Tionscadal Éireann Project Ireland 2040

Bonneagar Iompair Éireann
Transport Infrastructure Ireland

ROUGHAN & O' DONOVAN
CONSULTING ENGINEERS

Offices:
Dublin - *Sandyford & Santry*
Leeds - *Otley*
Ireland *t +353 (0) 1 294 0800*
UK *t +44 (0) 113 360 1720*

Project Title

WEST CLARE RAILWAY GREENWAY
SECTION 1: KILRUSH TO KILKEE

ENVIRONMENTAL IMPACT ASSESSMENT REPORT

Drawing Title:

PROPOSED GREENWAY LAYOUT
SHEET 11 OF 45

Drawn:	LA	File:		Status:	E.I.A.R.
Designed:	MCR	Job No:	21.121		
Checked:	DN	Scale:	1:10,000	Drawing No:	Fig 4.12
Approved:	EOC	Date:	April 2026	Rev:	P0

Ordnance Survey Ireland Licence No EN 0006520
© Ordnance Survey Ireland/Government of Ireland.

May 14, 2026 - 5:04pm

J:\2021\21121\21121-02_WIP\08 MODELS\01 CAD\01 DWG\01 - PRELIMINARY DESIGN\EIAR\FIG 4.1-4.46 PROPOSED GREENWAY LAYOUT.DWG

DO NOT SCALE USE FIGURED DIMENSIONS ONLY

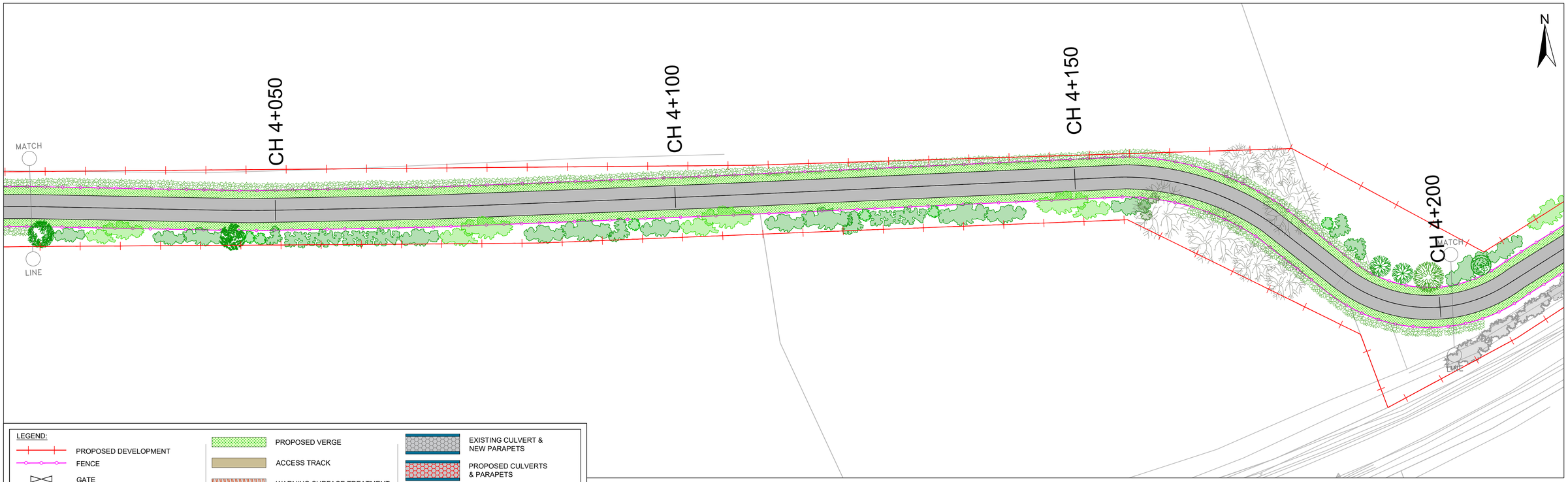

LEGEND:

- PROPOSED DEVELOPMENT
- FENCE
- GATE
- BOLLARD
- REFUSE BIN
- PROPOSED GREENWAY PAVEMENT
- PROPOSED VERGE
- ACCESS TRACK
- WARNING SURFACE TREATMENT
- TACTILE BLISTERS
- EXISTING VEGETATION
- EXISTING CULVERT & NEW PARAPETS
- PROPOSED CULVERTS & PARAPETS
- WATERCOURSE/DRAINAGE DITCH
- NEW / SUPPLEMENTARY PLANTING: (AS SET OUT IN CHAPTER 8 BIODIVERSITY)

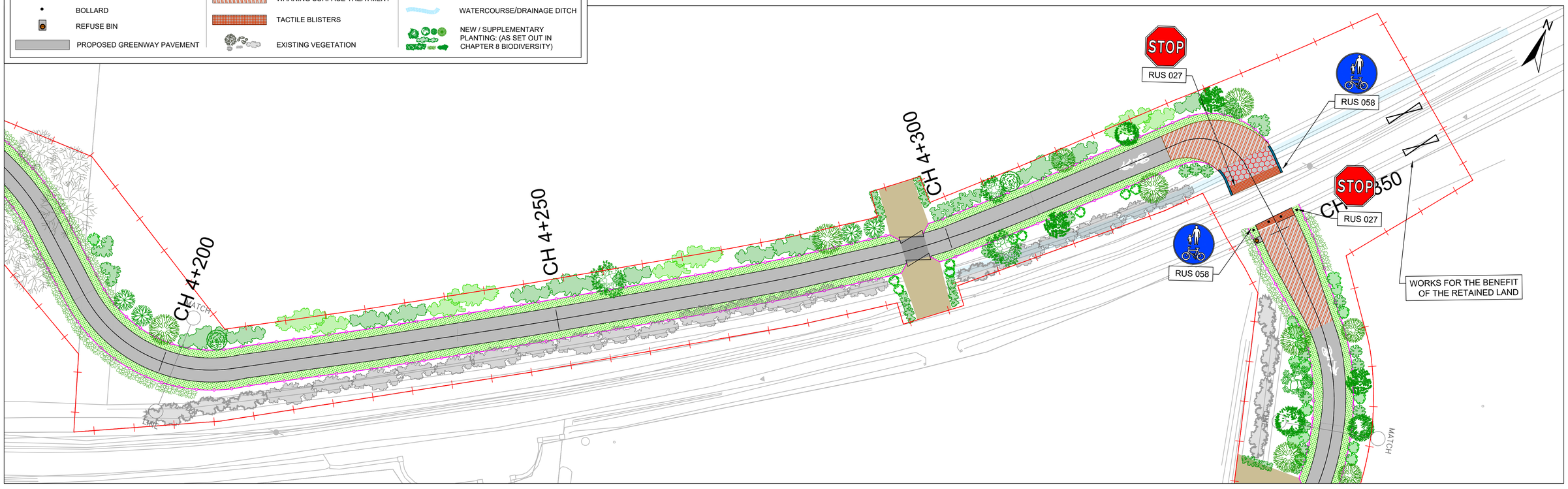

COMHAIRLE CONTAE AN CHLÁIR
CLARE COUNTY COUNCIL

Tionscadal Éireann
Project Ireland
2040

Bonneagar Iompair Éireann
Transport Infrastructure Ireland

ROD
ROUGHAN & O'DONOVAN

ROUGHAN & O' DONOVAN
CONSULTING ENGINEERS

Offices:
Dublin - Sandyford & Santry
Leeds - Otley
Ireland t +353 (0) 1 294 0800
UK t +44 (0) 113 360 1720

Project Title

WEST CLARE RAILWAY GREENWAY
SECTION 1: KILRUSH TO KILKEE

ENVIRONMENTAL IMPACT ASSESSMENT REPORT

Drawing Title:

PROPOSED GREENWAY LAYOUT
SHEET 12 OF 45

Drawn:	LA	File:		Status:	E.I.A.R.
Designed:	MCR	Job No:	21.121		
Checked:	DN	Scale:	1:10,000	Drawing No:	Fig 4.13
Approved:	EOC	Date:	April 2026	Rev:	P0

Ordnance Survey Ireland Licence No EN 0006520
© Ordnance Survey Ireland/Government of Ireland.

May 14, 2026 - 5:06pm

J:\2021\21121\21121-02_WIP\08 MODELS\01 CAD\01 DWG\01 - PRELIMINARY DESIGN\EIAR\FIG 4.1-4.46 PROPOSED GREENWAY LAYOUT.DWG

DO NOT SCALE USE FIGURED DIMENSIONS ONLY

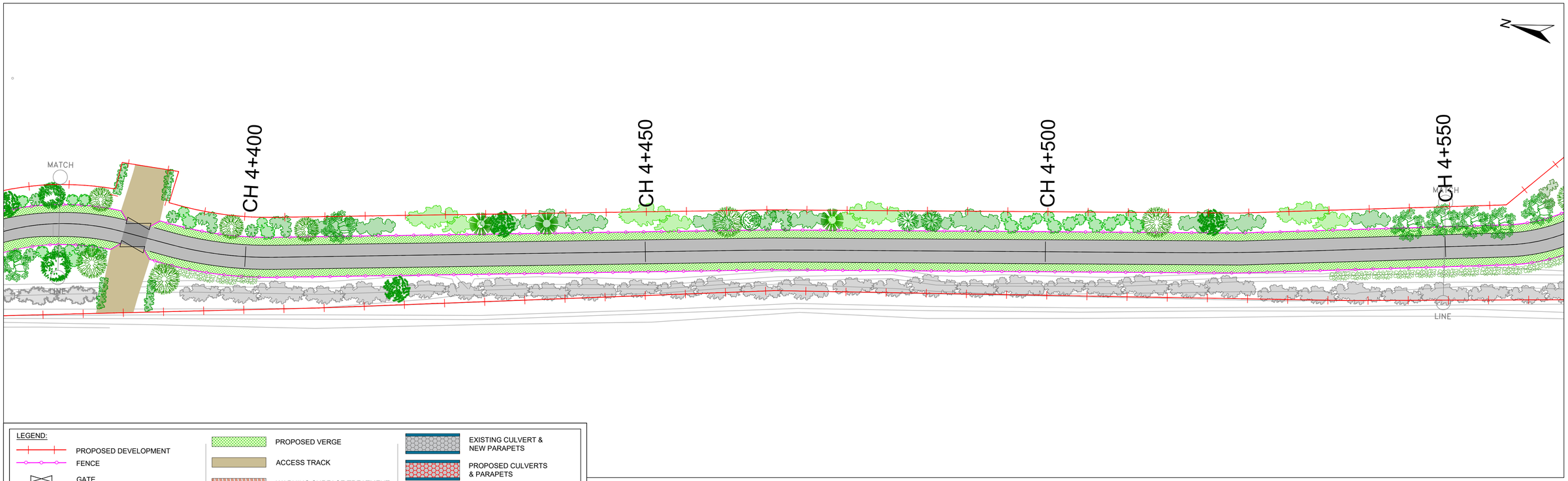

LEGEND:

- PROPOSED DEVELOPMENT
- FENCE
- GATE
- BOLLARD
- REFUSE BIN
- PROPOSED GREENWAY PAVEMENT
- PROPOSED VERGE
- ACCESS TRACK
- WARNING SURFACE TREATMENT
- TACTILE BLISTERS
- EXISTING VEGETATION
- EXISTING CULVERT & NEW PARAPETS
- PROPOSED CULVERTS & PARAPETS
- WATERCOURSE/DRAINAGE DITCH
- NEW / SUPPLEMENTARY PLANTING: (AS SET OUT IN CHAPTER 8 BIODIVERSITY)

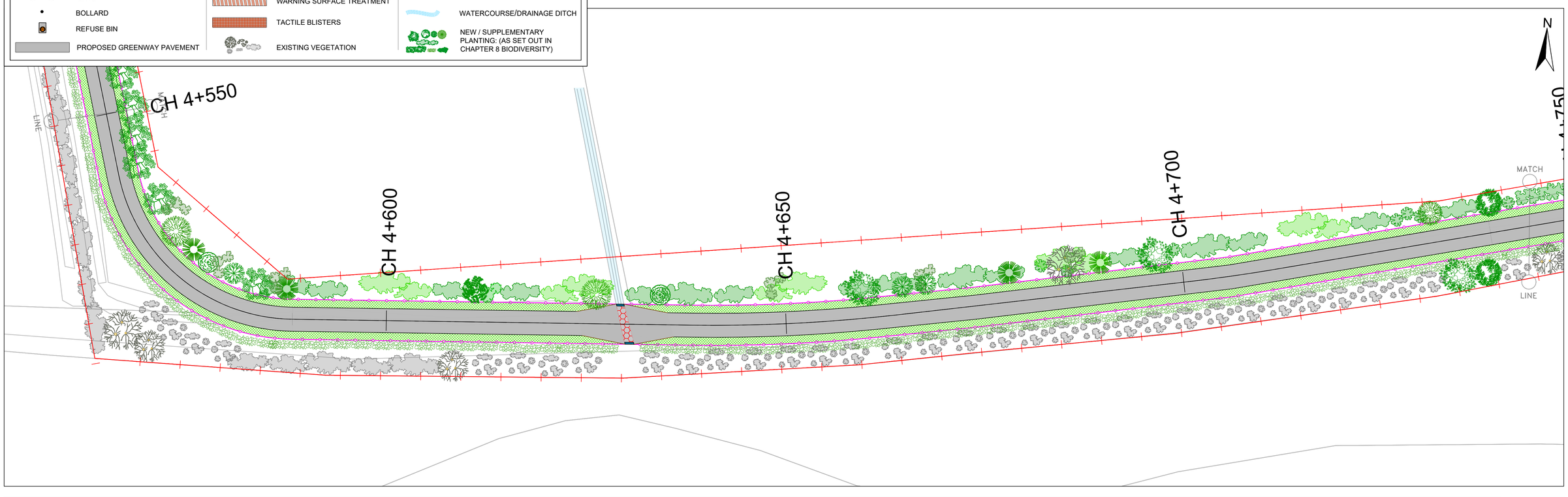

COMHAIRLE CONTAE AN CHLÁIR
CLARE COUNTY COUNCIL

Tionscadal Éireann
Project Ireland
2040

Bonneagar Iompair Éireann
Transport Infrastructure Ireland

ROD
ROUGHAN & O'DONOVAN

ROUGHAN & O' DONOVAN
CONSULTING ENGINEERS

Offices:
Dublin - Sandyford & Santry
Leeds - Otley
Ireland t +353 (0) 1 294 0800
UK t +44 (0) 113 360 1720

Project Title

WEST CLARE RAILWAY GREENWAY
SECTION 1: KILRUSH TO KILKEE

ENVIRONMENTAL IMPACT ASSESSMENT REPORT

Drawing Title:

PROPOSED GREENWAY LAYOUT
SHEET 13 OF 45

Drawn:	LA	File:		Status:	E.I.A.R.
Designed:	MCR	Job No:	21.121		
Checked:	DN	Scale:	1:10,000	Drawing No:	Fig 4.14
Approved:	EOC	Date:	April 2026	Rev:	P0

Ordnance Survey Ireland Licence No EN 0006520
© Ordnance Survey Ireland/Government of Ireland.

May 14, 2026 - 5:08pm

J:\2021\21121\21121-02_WIP\08 MODELS\01 CAD\01 DWG\01 - PRELIMINARY DESIGN\EIAR\FIG 4.1-4.46 PROPOSED GREENWAY LAYOUT.DWG

DO NOT SCALE USE FIGURED DIMENSIONS ONLY

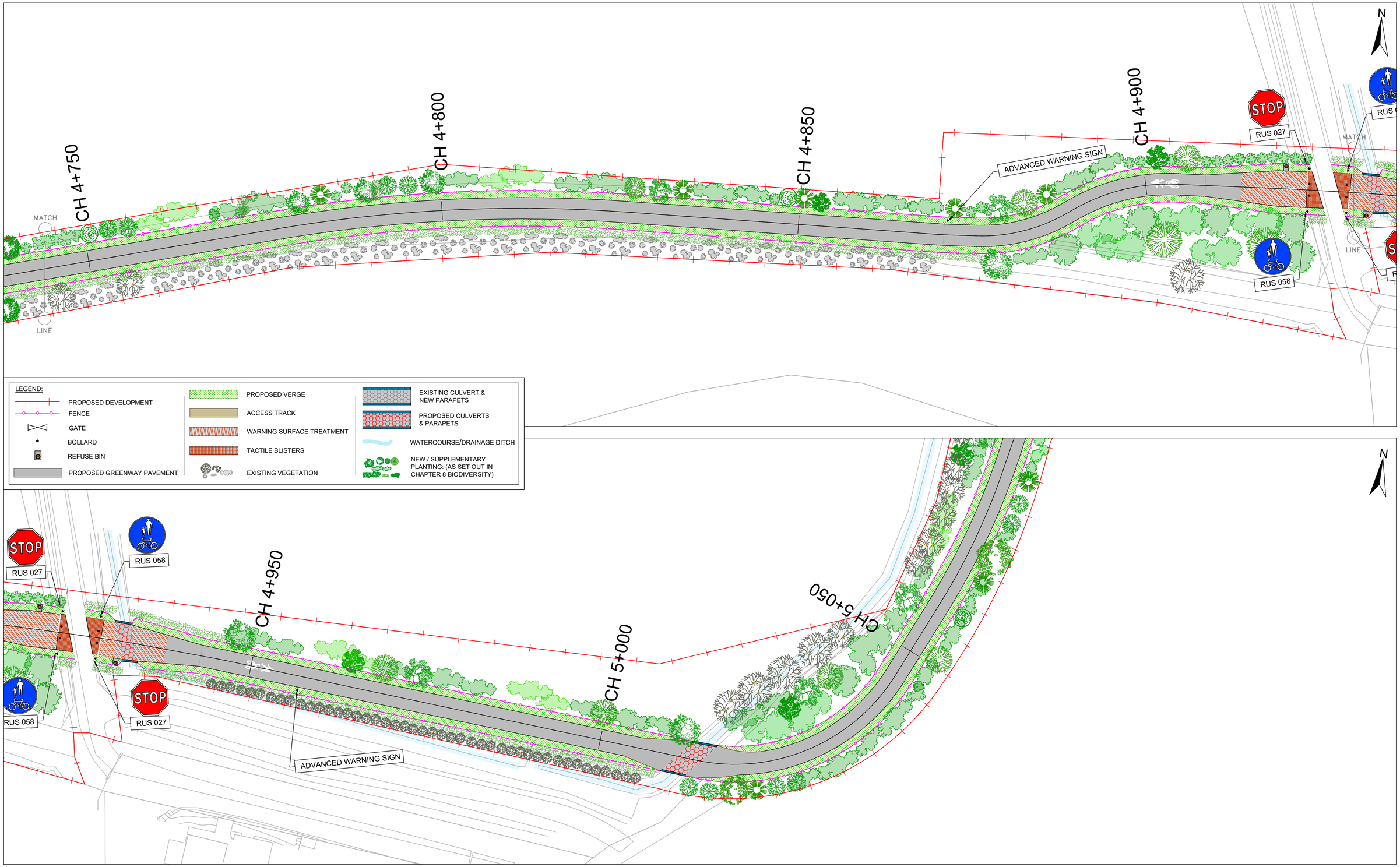

COMHAIRLE CONTAE AN CHLÁIR
CLARE COUNTY COUNCIL

Tionscadal Éireann Project Ireland 2040

Bonneagar Iompair Éireann
Transport Infrastructure Ireland

ROUGHAN & O' DONOVAN
CONSULTING ENGINEERS

Offices:
Dublin - Sandyford & Santry
Leeds - Otley
Ireland t +353 (0) 1 294 0800
UK t +44 (0) 113 360 1720

Project Title
WEST CLARE RAILWAY GREENWAY
SECTION 1: KILRUSH TO KILKEE

ENVIRONMENTAL IMPACT ASSESSMENT REPORT

Drawing Title:
PROPOSED GREENWAY LAYOUT
SHEET 14 OF 45

Drawn:	LA	File:		Status:	E.I.A.R.
Designed:	MCR	Job No:	21.121		
Checked:	DN	Scale:	1:10,000	Drawing No:	Fig 4.15
Approved:	EOC	Date:	April 2026	Rev:	P0

Ordnance Survey Ireland Licence No EN 0006520
© Ordnance Survey Ireland/Government of Ireland.

May 14, 2026 - 5:10pm

J:\2021\21121\21121-02_WIP\08 MODELS\01 CAD\01 DWG\01 - PRELIMINARY DESIGN\EIAR\FIG 4.1-4.46 PROPOSED GREENWAY LAYOUT.DWG

DO NOT SCALE USE FIGURED DIMENSIONS ONLY

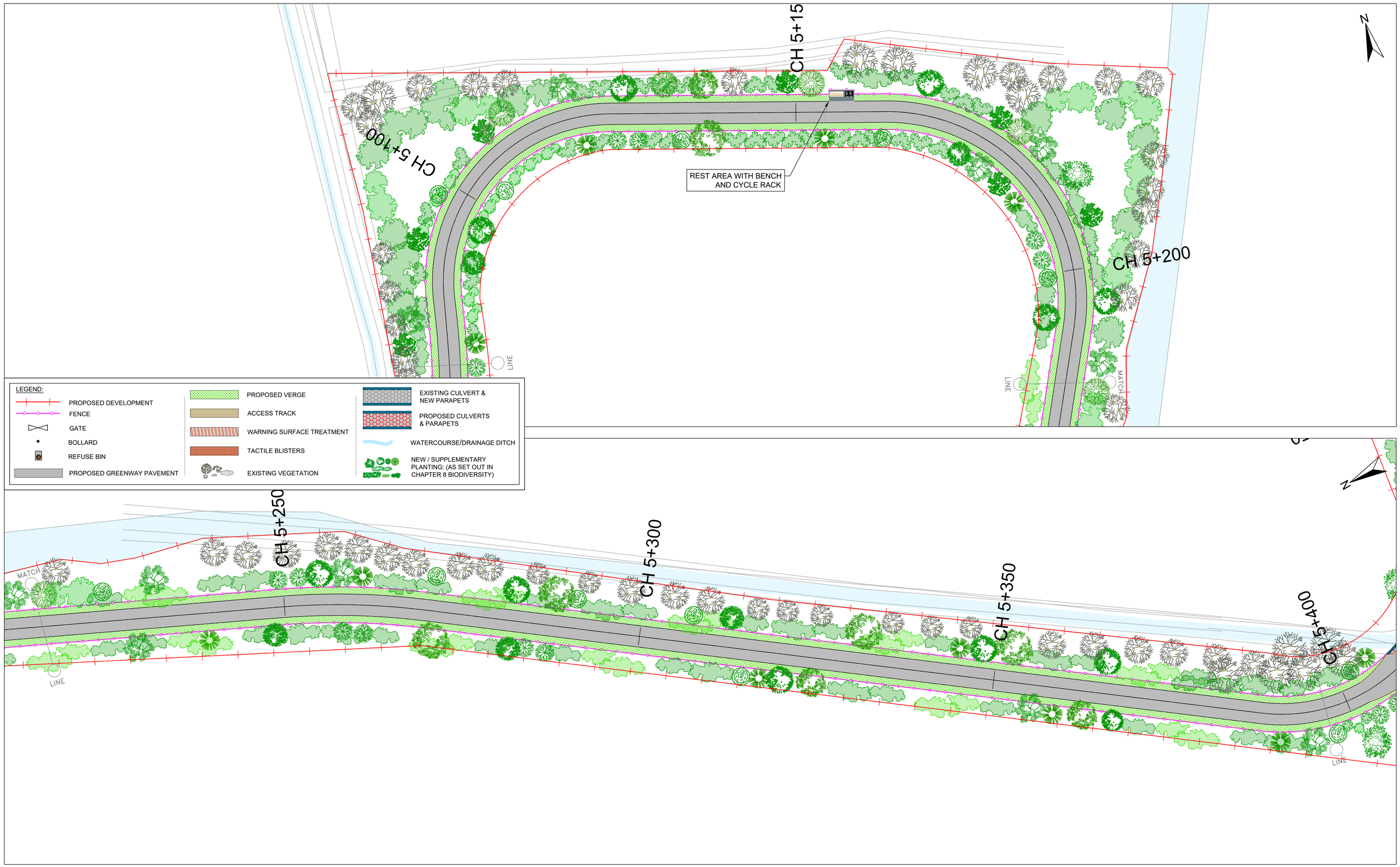

COMHAIRLE CONTAE AN CHLÁIR
CLARE COUNTY COUNCIL

Tionscadal Éireann Project Ireland 2040

Bonneagar Iompair Éireann
Transport Infrastructure Ireland

ROUGHAN & O' DONOVAN CONSULTING ENGINEERS

Offices:
Dublin - Sandyford & Santry
Leeds - Otley
Ireland t +353 (0) 1 294 0800
UK t +44 (0) 113 360 1720

Project Title
WEST CLARE RAILWAY GREENWAY
SECTION 1: KILRUSH TO KILKEE

ENVIRONMENTAL IMPACT ASSESSMENT REPORT

Drawing Title:
PROPOSED GREENWAY LAYOUT
SHEET 15 OF 45

Drawn:	LA	File:		Status:	E.I.A.R.
Designed:	MCR	Job No:	21.121		
Checked:	DN	Scale:	1:10,000	Drawing No:	Fig 4.16
Approved:	EOC	Date:	April 2026	Rev:	P0

Ordnance Survey Ireland Licence No EN 0006520
© Ordnance Survey Ireland/Government of Ireland.

May 14, 2026 - 5:13pm

J:\2021\21121\21121-02_WIP\08 MODELS\01 CAD\01 DWG\01 - PRELIMINARY DESIGN\EIAR\FIG 4.1-4.46 PROPOSED GREENWAY LAYOUT.DWG

DO NOT SCALE USE FIGURED DIMENSIONS ONLY



COMHAIRLE CONTAE AN CHLÁIR
CLARE COUNTY COUNCIL

Tionscadal Éireann Project Ireland 2040

Bonneagar Iompair Éireann
Transport Infrastructure Ireland

ROUGHAN & O' DONOVAN CONSULTING ENGINEERS

Offices:
Dublin - Sandyford & Santry
Leeds - Otley
Ireland t +353 (0) 1 294 0800
UK t +44 (0) 113 360 1720

Project Title
WEST CLARE RAILWAY GREENWAY
SECTION 1: KILRUSH TO KILKEE

ENVIRONMENTAL IMPACT ASSESSMENT REPORT

Drawing Title:
PROPOSED GREENWAY LAYOUT
SHEET 16 OF 45

Drawn: LA	File:	Status: E.I.A.R.	
Designed: MCR	Job No: 21.121		
Checked: DN	Scale: 1:10,000	Drawing No: Fig 4.17	Rev: P0
Approved: EOC	Date: April 2026		

Ordnance Survey Ireland Licence No EN 0006520
© Ordnance Survey Ireland/Government of Ireland.

May 14, 2026 - 5:15pm

J:\2021\21121\21121-02_WIP\08 MODELS\01 CAD\01 DWG\01 - PRELIMINARY DESIGN\EIAR\FIG 4.1-4.46 PROPOSED GREENWAY LAYOUT.DWG

DO NOT SCALE USE FIGURED DIMENSIONS ONLY



LEGEND:

- PROPOSED DEVELOPMENT
- FENCE
- GATE
- BOLLARD
- REFUSE BIN
- PROPOSED GREENWAY PAVEMENT
- PROPOSED VERGE
- ACCESS TRACK
- WARNING SURFACE TREATMENT
- TACTILE BLISTERS
- EXISTING VEGETATION
- EXISTING CULVERT & NEW PARAPETS
- PROPOSED CULVERTS & PARAPETS
- WATERCOURSE/DRAINAGE DITCH
- NEW / SUPPLEMENTARY PLANTING: (AS SET OUT IN CHAPTER 8 BIODIVERSITY)



COMHAIRLE CONTAE AN CHLÁIR
CLARE COUNTY COUNCIL

Tionscadal Éireann
Project Ireland
2040

Bonneagar Iompair Éireann
Transport Infrastructure Ireland

ROD
ROUGHAN & O'DONOVAN

ROUGHAN & O' DONOVAN
CONSULTING ENGINEERS

Offices:
Dublin - Sandyford & Santry
Leeds - Otley
Ireland t +353 (0) 1 294 0800
UK t +44 (0) 113 360 1720

Project Title

WEST CLARE RAILWAY GREENWAY
SECTION 1: KILRUSH TO KILKEE

ENVIRONMENTAL IMPACT ASSESSMENT REPORT

Drawing Title:

PROPOSED GREENWAY LAYOUT
SHEET 17 OF 45

Drawn:	LA	File:		Status:	E.I.A.R.
Designed:	MCR	Job No:	21.121		
Checked:	DN	Scale:	1:10,000	Drawing No:	Fig 4.18
Approved:	EOC	Date:	April 2026	Rev:	P0

Ordnance Survey Ireland Licence No EN 0006520
© Ordnance Survey Ireland/Government of Ireland.

May 14, 2026 - 5:18pm

J:\2021\21121\21121-02_WIP\08 MODELS\01 CAD\01 DWG\01 - PRELIMINARY DESIGN\EIAR\FIG 4.1-4.46 PROPOSED GREENWAY LAYOUT.DWG

DO NOT SCALE USE FIGURED DIMENSIONS ONLY

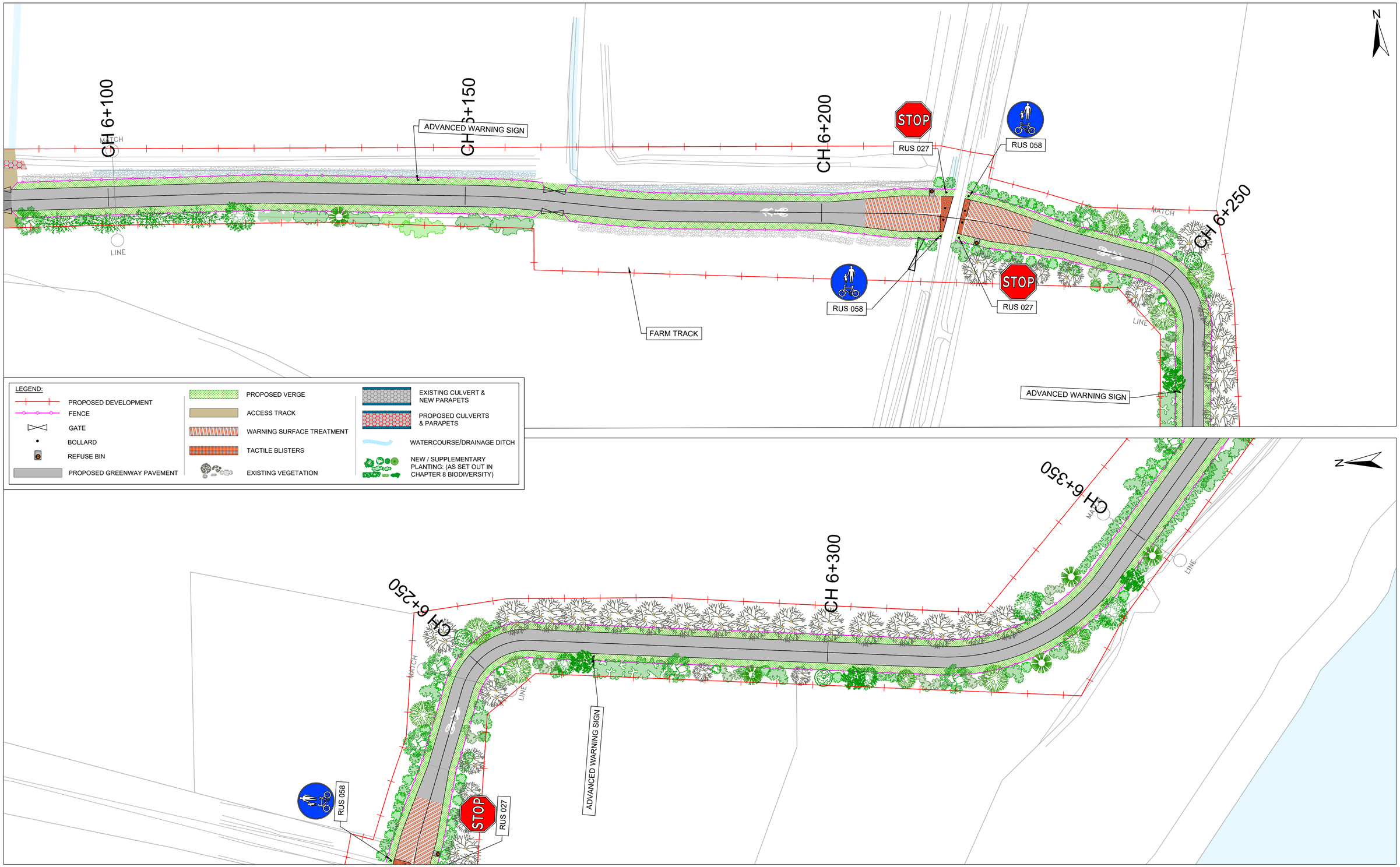

COMHAIRLE CONTAE AN CHLÁIR
CLARE COUNTY COUNCIL

Tionscadal Éireann
Project Ireland
2040

Bonneagar Iompair Éireann
Transport Infrastructure Ireland

ROD
ROUGHAN & O'DONOVAN

ROUGHAN & O' DONOVAN
CONSULTING ENGINEERS

Offices:
Dublin - Sandyford & Santry
Leeds - Otley
Ireland t +353 (0) 1 294 0800
UK t +44 (0) 113 360 1720

Project Title
WEST CLARE RAILWAY GREENWAY
SECTION 1: KILRUSH TO KILKEE

ENVIRONMENTAL IMPACT ASSESSMENT REPORT

Drawing Title:
PROPOSED GREENWAY LAYOUT
SHEET 18 OF 45

Drawn:	LA	File:		Status:	E.I.A.R.
Designed:	MCR	Job No:	21.121		
Checked:	DN	Scale:	1:10,000	Drawing No:	Fig 4.19
Approved:	EOC	Date:	April 2026	Rev:	P0

Ordnance Survey Ireland Licence No EN 0006520
© Ordnance Survey Ireland/Government of Ireland.

May 14, 2026 - 5:20pm

J:\2021\21121\21121-02_WIP\08 MODELS\01 CAD\01 DWG\01 - PRELIMINARY DESIGN\EIAR\FIG 4.1-4.46 PROPOSED GREENWAY LAYOUT.DWG

DO NOT SCALE USE FIGURED DIMENSIONS ONLY



LEGEND:

- PROPOSED DEVELOPMENT
- FENCE
- GATE
- BOLLARD
- REFUSE BIN
- PROPOSED GREENWAY PAVEMENT
- PROPOSED VERGE
- ACCESS TRACK
- WARNING SURFACE TREATMENT
- TACTILE BLISTERS
- EXISTING VEGETATION
- EXISTING CULVERT & NEW PARAPETS
- PROPOSED CULVERTS & PARAPETS
- WATERCOURSE/DRAINAGE DITCH
- NEW / SUPPLEMENTARY PLANTING: (AS SET OUT IN CHAPTER 8 BIODIVERSITY)

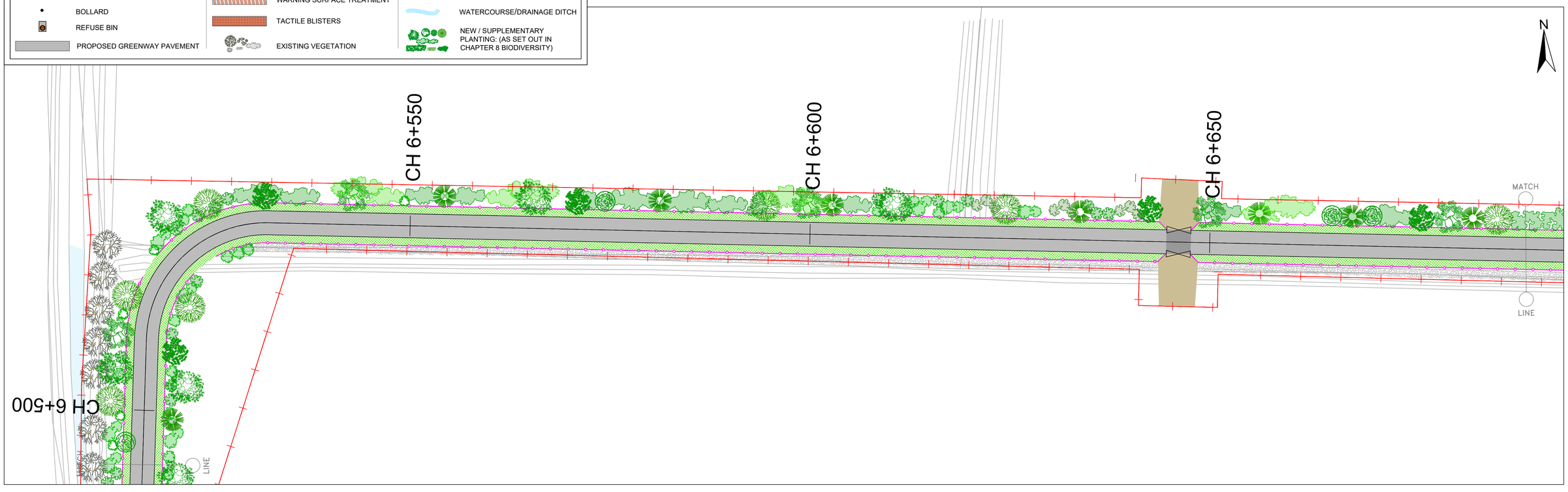

COMHAIRLE CONTAE AN CHLÁIR
CLARE COUNTY COUNCIL

Tionscadal Éireann
Project Ireland
2040

Bonneagar Iompair Éireann
Transport Infrastructure Ireland

ROD
ROUGHAN & O'DONOVAN

ROUGHAN & O' DONOVAN
CONSULTING ENGINEERS

Offices:
Dublin - Sandyford & Santry
Leeds - Otley
Ireland t +353 (0) 1 294 0800
UK t +44 (0) 113 360 1720

Project Title

WEST CLARE RAILWAY GREENWAY
SECTION 1: KILRUSH TO KILKEE

ENVIRONMENTAL IMPACT ASSESSMENT REPORT

Drawing Title:

PROPOSED GREENWAY LAYOUT
SHEET 19 OF 45

Drawn:	LA	File:		Status:	E.I.A.R.
Designed:	MCR	Job No:	21.121		
Checked:	DN	Scale:	1:10,000	Drawing No:	Fig 4.20
Approved:	EOC	Date:	April 2026	Rev:	P0

Ordnance Survey Ireland Licence No EN 0006520
© Ordnance Survey Ireland/Government of Ireland.

May 14, 2026 - 5:23pm

J:\2021\21121\21121-02_WIP\08 MODELS\01 CAD\01 DWG\01 - PRELIMINARY DESIGN\EIAR\FIG 4.1-4.46 PROPOSED GREENWAY LAYOUT.DWG

DO NOT SCALE USE FIGURED DIMENSIONS ONLY

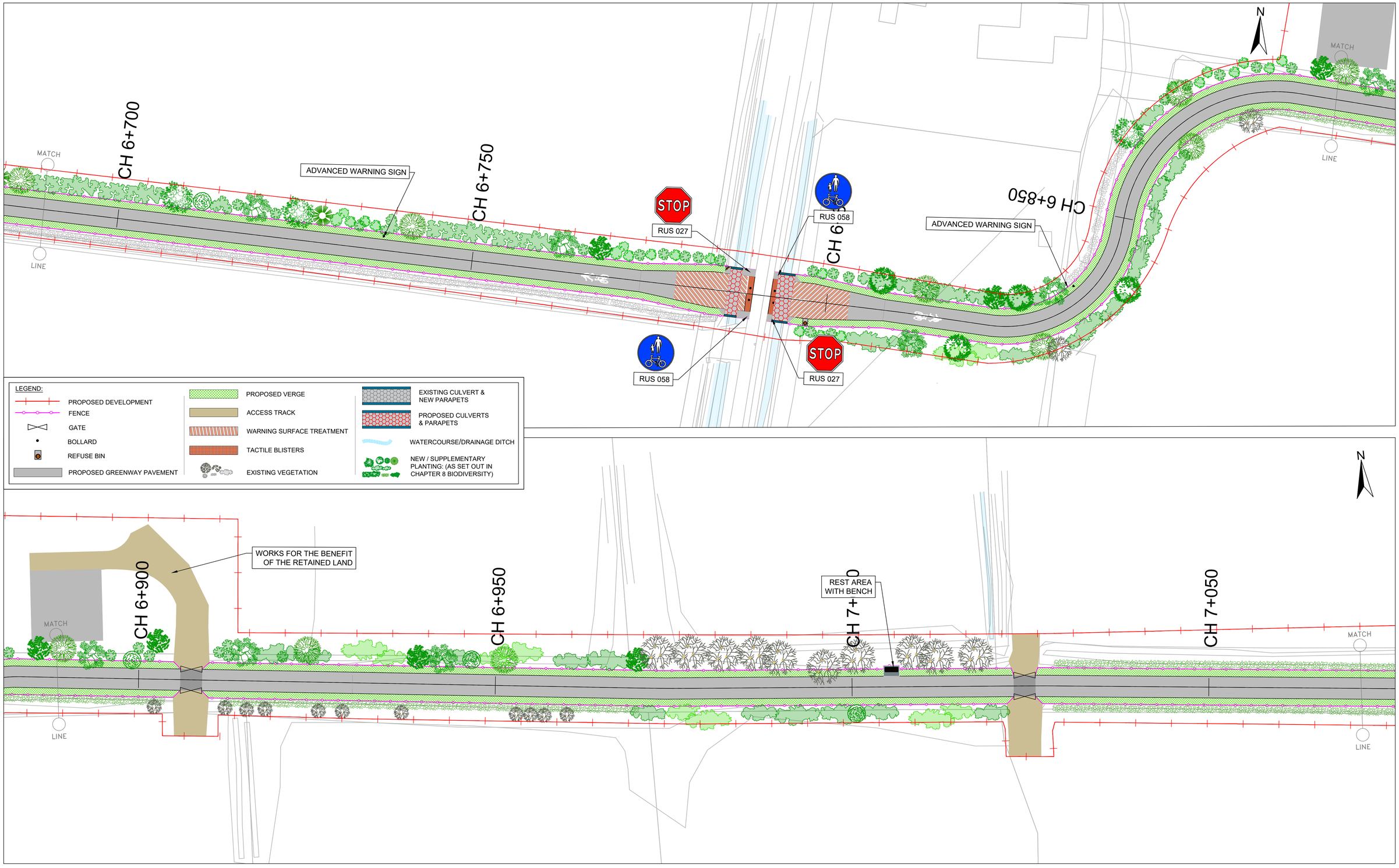

COMHAIRLE CONTAE AN CHLÁIR
CLARE COUNTY COUNCIL

Tionscadal Éireann Project Ireland 2040

Bonneagar Iompair Éireann
Transport Infrastructure Ireland

ROD
ROUGHAN & O'DONOVAN

ROUGHAN & O' DONOVAN
CONSULTING ENGINEERS

Offices:
Dublin - *Sandyford & Santry*
Leeds - *Otley*
Ireland *t +353 (0) 1 294 0800*
UK *t +44 (0) 113 360 1720*

Project Title

WEST CLARE RAILWAY GREENWAY
SECTION 1: KILRUSH TO KILKEE

ENVIRONMENTAL IMPACT ASSESSMENT REPORT

Drawing Title:

PROPOSED GREENWAY LAYOUT
SHEET 20 OF 45

Drawn:	LA	File:		Status:	E.I.A.R.
Designed:	MCR	Job No:	21.121		
Checked:	DN	Scale:	1:10,000	Drawing No:	Fig 4.21
Approved:	EOC	Date:	April 2026	Rev:	P0

Ordnance Survey Ireland Licence No EN 0006520
© Ordnance Survey Ireland/Government of Ireland.

May 14, 2026 - 5:25pm

J:\2021\21121\21121-02_WIP\08 MODELS\01 CAD\01 DWG\01 - PRELIMINARY DESIGN\EIAR\FIG 4.1-4.46 PROPOSED GREENWAY LAYOUT.DWG

DO NOT SCALE USE FIGURED DIMENSIONS ONLY

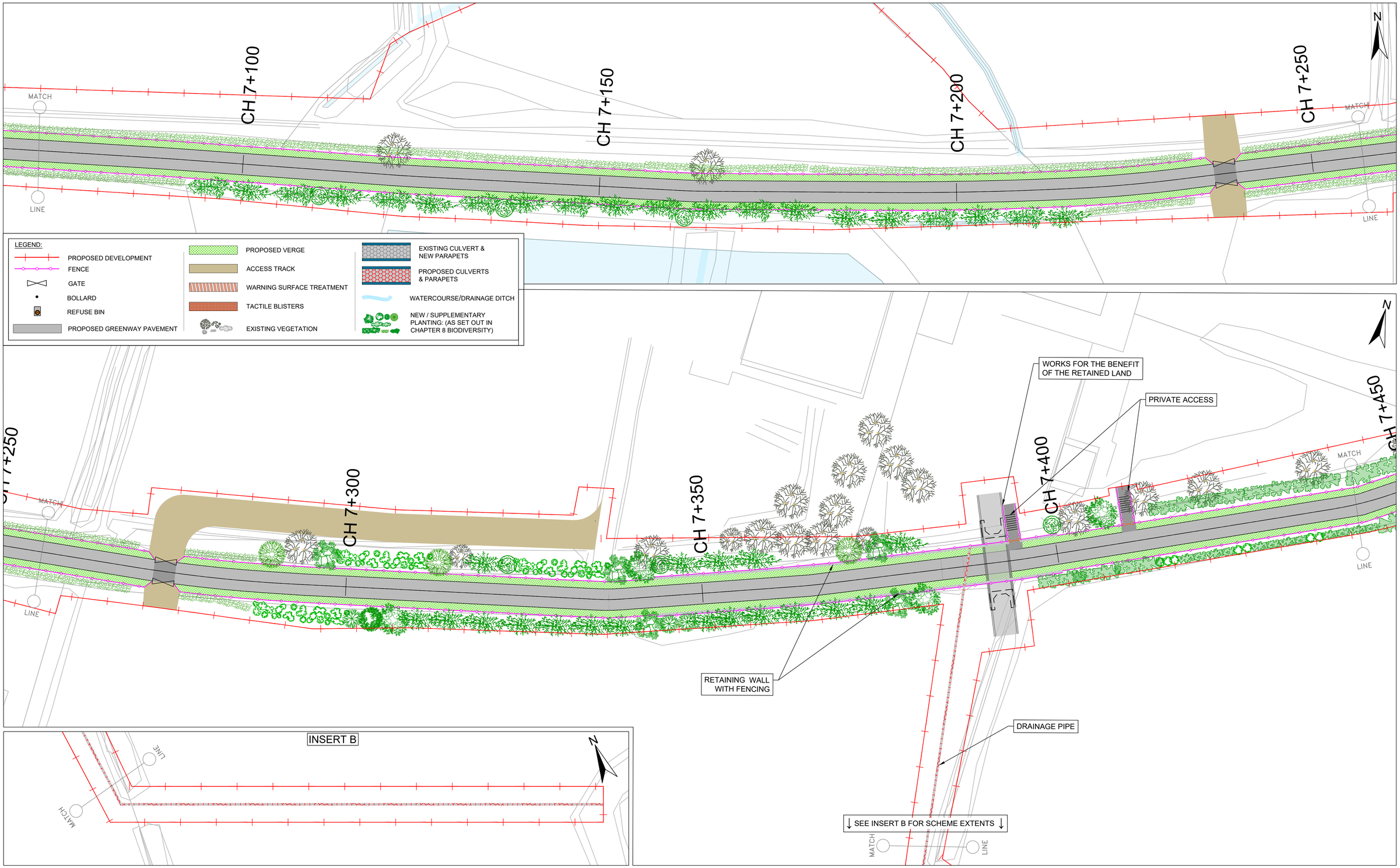

COMHAIRLE CONTAE AN CHLÁIR
CLARE COUNTY COUNCIL

Tionscadal Éireann Project Ireland 2040

Bonneagar Iompair Éireann
Transport Infrastructure Ireland

ROUGHAN & O' DONOVAN
CONSULTING ENGINEERS

Offices:
Dublin - Sandyford & Santry
Leeds - Otley
Ireland t +353 (0) 1 294 0800
UK t +44 (0) 113 360 1720

Project Title

WEST CLARE RAILWAY GREENWAY
SECTION 1: KILRUSH TO KILKEE

ENVIRONMENTAL IMPACT ASSESSMENT REPORT

Drawing Title:

PROPOSED GREENWAY LAYOUT
SHEET 21 OF 45

Drawn:	LA	File:		Status:	E.I.A.R.
Designed:	MCR	Job No:	21.121		
Checked:	DN	Scale:	1:10,000	Drawing No:	Fig 4.22
Approved:	EOC	Date:	April 2026	Rev:	P0

Ordnance Survey Ireland Licence No EN 0006520
© Ordnance Survey Ireland/Government of Ireland.

May 14, 2026 - 5:27pm

J:\2021\21121\21121-02_WIP\08 MODELS\01 CAD\01 DWG\01 - PRELIMINARY DESIGN\EIAR\FIG 4.1-4.46 PROPOSED GREENWAY LAYOUT.DWG

DO NOT SCALE USE FIGURED DIMENSIONS ONLY



COMHAIRLE CONTAE AN CHLÁIR
CLARE COUNTY COUNCIL

Tionscadal Éireann
Project Ireland
2040

Bonneagar Iompair Éireann
Transport Infrastructure Ireland

ROD
ROUGHAN & O'DONOVAN

ROUGHAN & O' DONOVAN
CONSULTING ENGINEERS

Offices:
Dublin - Sandyford & Santry
Leeds - Otley
Ireland t +353 (0) 1 294 0800
UK t +44 (0) 113 360 1720

Project Title

WEST CLARE RAILWAY GREENWAY
SECTION 1: KILRUSH TO KILKEE

ENVIRONMENTAL IMPACT ASSESSMENT REPORT

Drawing Title:

PROPOSED GREENWAY LAYOUT
SHEET 22 OF 45

Drawn:	LA	File:		Status:	E.I.A.R.
Designed:	MCR	Job No:	21.121		
Checked:	DN	Scale:	1:10,000	Drawing No:	Fig 4.23
Approved:	EOC	Date:	April 2026	Rev:	P0

Ordnance Survey Ireland Licence No EN 0006520
© Ordnance Survey Ireland/Government of Ireland.

May 14, 2026 - 5:30pm

J:\2021\21121\21121-02_WIP\08 MODELS\01 CAD\01 DWG\01 - PRELIMINARY DESIGN\EIAR\FIG 4.1-4.46 PROPOSED GREENWAY LAYOUT.DWG

DO NOT SCALE USE FIGURED DIMENSIONS ONLY

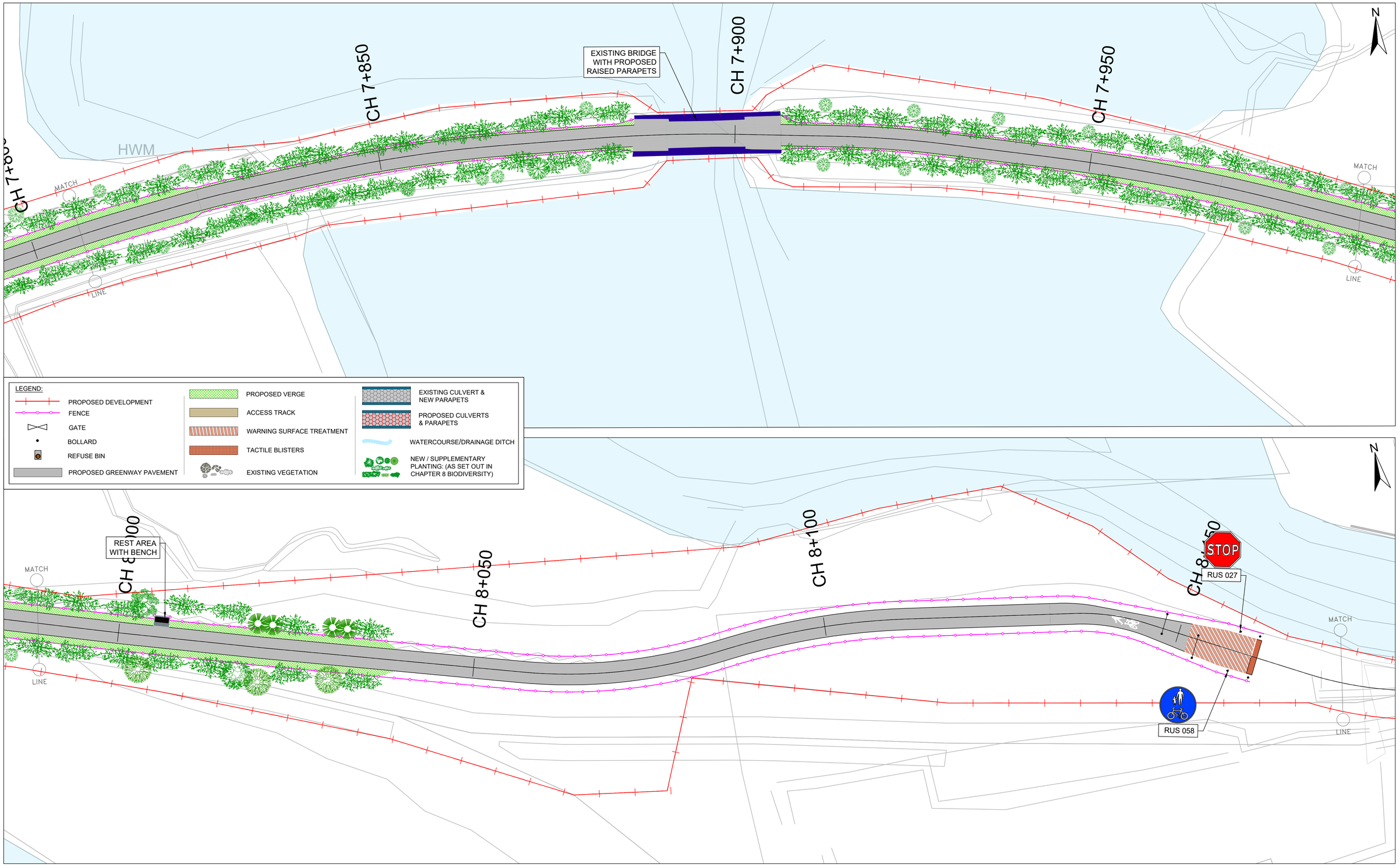

COMHAIRLE CONTAE AN CHLÁIR
CLARE COUNTY COUNCIL

Tionscadal Éireann Project Ireland 2040

Bonneagar Iompair Éireann
Transport Infrastructure Ireland

ROD ROUGHAN & O'DONOVAN

ROUGHAN & O' DONOVAN
CONSULTING ENGINEERS

Offices:
Dublin - Sandyford & Santry
Leeds - Otley
Ireland t +353 (0) 1 294 0800
UK t +44 (0) 113 360 1720

Project Title
WEST CLARE RAILWAY GREENWAY
SECTION 1: KILRUSH TO KILKEE

ENVIRONMENTAL IMPACT ASSESSMENT REPORT

Drawing Title:
PROPOSED GREENWAY LAYOUT
SHEET 23 OF 45

Drawn:	LA	File:		Status:	E.I.A.R.
Designed:	MCR	Job No:	21.121		
Checked:	DN	Scale:	1:10,000	Drawing No:	Fig 4.24
Approved:	EOC	Date:	April 2026	Rev:	P0

Ordnance Survey Ireland Licence No EN 0006520
© Ordnance Survey Ireland/Government of Ireland.

May 19, 2026 - 9:22am

J:\2021\21121\21121-02_WIP\08 MODELS\01 CAD\01 DWG\01 - PRELIMINARY DESIGN\EIAR\FIG 4.1-4.46 PROPOSED GREENWAY LAYOUT.DWG

DO NOT SCALE USE FIGURED DIMENSIONS ONLY

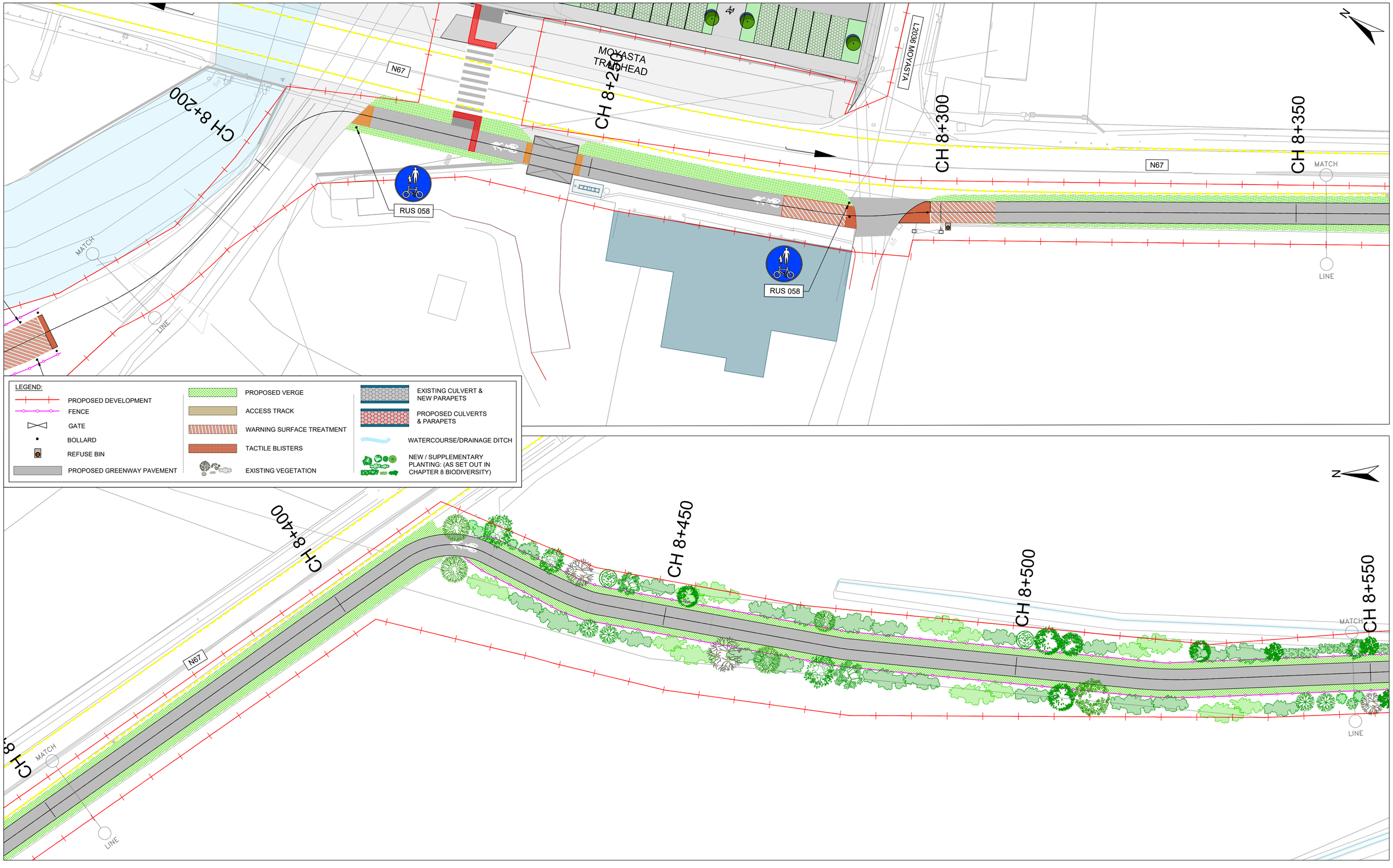

COMHAIRLE CONTAE AN CHLÁIR
CLARE COUNTY COUNCIL

Tionscadal Éireann
Project Ireland
2040

Bonneagar Iompair Éireann
Transport Infrastructure Ireland

ROD
ROUGHAN & O'DONOVAN

ROUGHAN & O' DONOVAN
CONSULTING ENGINEERS

Offices:
Dublin - Sandyford & Santry
Leeds - Otley
Ireland t +353 (0) 1 294 0800
UK t +44 (0) 113 360 1720

Project Title

WEST CLARE RAILWAY GREENWAY
SECTION 1: KILRUSH TO KILKEE

ENVIRONMENTAL IMPACT ASSESSMENT REPORT

Drawing Title:

PROPOSED GREENWAY LAYOUT
SHEET 24 OF 45

Drawn:	LA	File:		Status:	E.I.A.R.
Designed:	MCR	Job No:	21.121		
Checked:	DN	Scale:	1:10,000	Drawing No:	Fig 4.25
Approved:	EOC	Date:	April 2026	Rev:	P0

Ordnance Survey Ireland Licence No EN 0006520
© Ordnance Survey Ireland/Government of Ireland.

May 14, 2026 - 5:35pm

J:\2021\21121\21121-02_WIP\08 MODELS\01 CAD\01 DWG\01 - PRELIMINARY DESIGN\EIAR\FIG 4.1-4.46 PROPOSED GREENWAY LAYOUT.DWG

DO NOT SCALE USE FIGURED DIMENSIONS ONLY

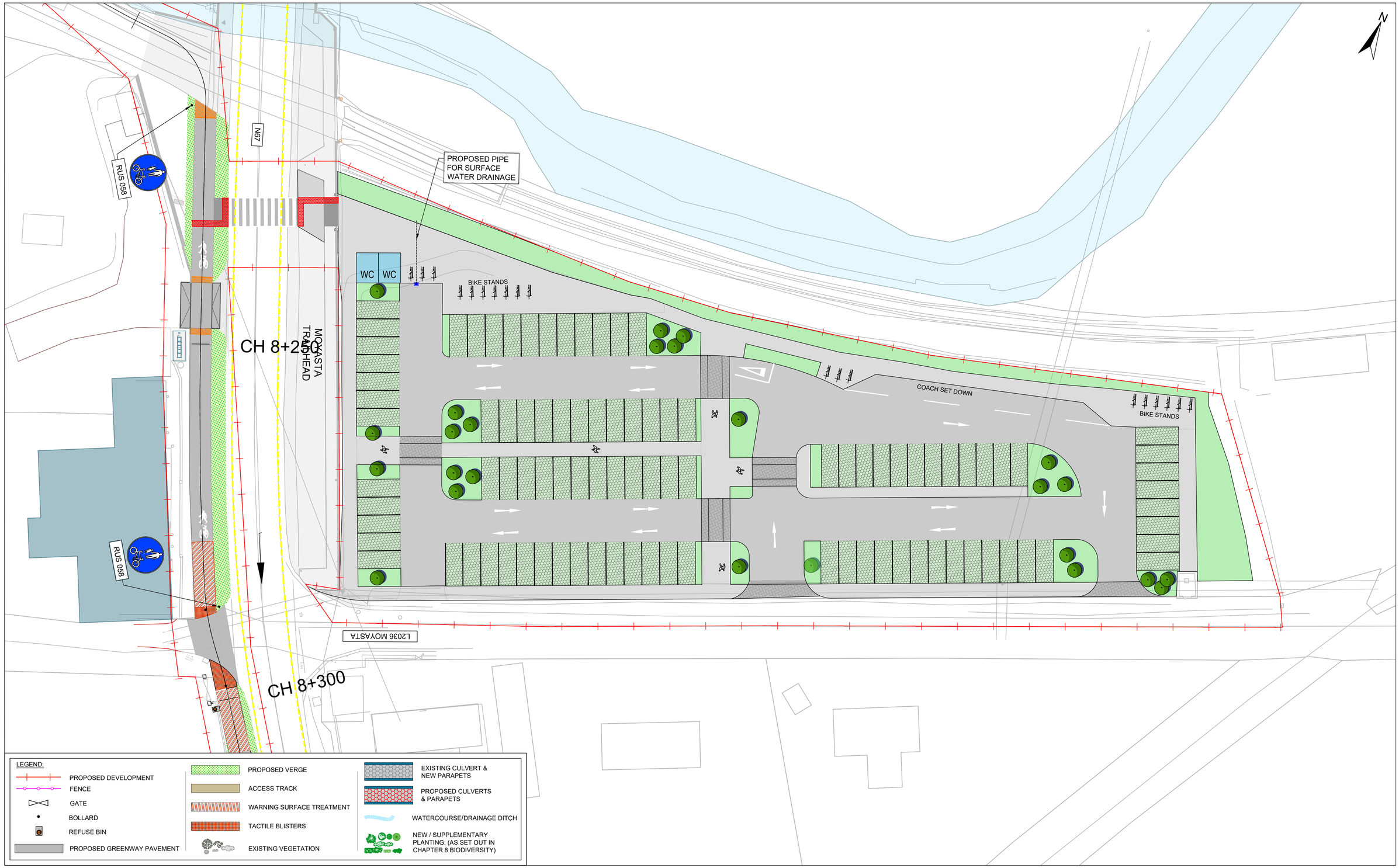

COMHAIRLE CONTAE AN CHLÁIR
CLARE COUNTY COUNCIL

Tionscadal Éireann
Project Ireland
2040

Bonneagar Iompair Éireann
Transport Infrastructure Ireland

ROUGHAN & O' DONOVAN
CONSULTING ENGINEERS

Offices:
Dublin - Sandyford & Santry
Leeds - Otley
Ireland t +353 (0) 1 294 0800
UK t +44 (0) 113 360 1720

Project Title
WEST CLARE RAILWAY GREENWAY
SECTION 1: KILRUSH TO KILKEE

ENVIRONMENTAL IMPACT ASSESSMENT REPORT

Drawing Title:
PROPOSED GREENWAY LAYOUT
SHEET 25 OF 45

Drawn:	LA	File:		Status:	E.I.A.R.
Designed:	MCR	Job No:	21.121		
Checked:	DN	Scale:	1:10,000	Drawing No:	Fig 4.26
Approved:	EOC	Date:	April 2026	Rev:	P0

Ordnance Survey Ireland Licence No EN 0006520
© Ordnance Survey Ireland/Government of Ireland.

May 15, 2026 - 8:50am J:\2021\21121\21121-02_WIP\08 MODELS\01 CAD\01 DWG\01 - PRELIMINARY DESIGN\EIAR\FIG 4.1-4.46 PROPOSED GREENWAY LAYOUT.DWG

DO NOT SCALE USE FIGURED DIMENSIONS ONLY

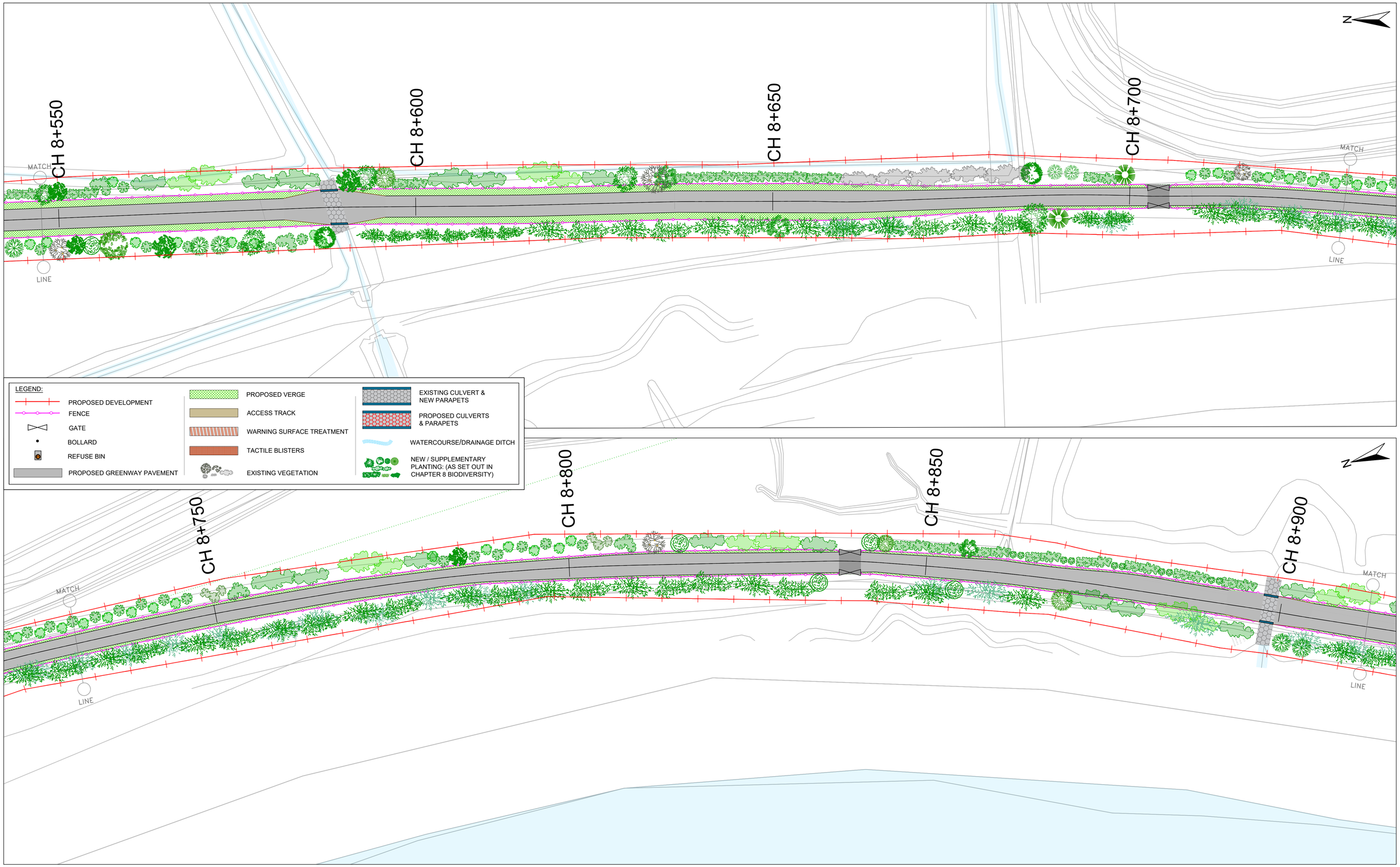

COMHAIRLE CONTAE AN CHLÁIR
CLARE COUNTY COUNCIL

Tionscadal Éireann
Project Ireland
2040

Bonneagar Iompair Éireann
Transport Infrastructure Ireland

ROD
ROUGHAN & O'DONOVAN

ROUGHAN & O' DONOVAN
CONSULTING ENGINEERS

Offices:
Dublin - Sandyford & Santry
Leeds - Otley
Ireland t +353 (0) 1 294 0800
UK t +44 (0) 113 360 1720

Project Title

WEST CLARE RAILWAY GREENWAY
SECTION 1: KILRUSH TO KILKEE

ENVIRONMENTAL IMPACT ASSESSMENT REPORT

Drawing Title:

PROPOSED GREENWAY LAYOUT
SHEET 26 OF 45

Drawn:	LA	File:		Status:	E.I.A.R.
Designed:	MCR	Job No:	21.121		
Checked:	DN	Scale:	1:10,000	Drawing No:	Fig 4.27
Approved:	EOC	Date:	April 2026	Rev:	P0

Ordnance Survey Ireland Licence No EN 0006520
© Ordnance Survey Ireland/Government of Ireland.

May 15, 2026 - 8:51am

J:\2021\21121\21121-02_WIP\08 MODELS\01 CAD\01 DWG\01 - PRELIMINARY DESIGN\EIAR\FIG 4.1-4.46 PROPOSED GREENWAY LAYOUT.DWG

DO NOT SCALE USE FIGURED DIMENSIONS ONLY

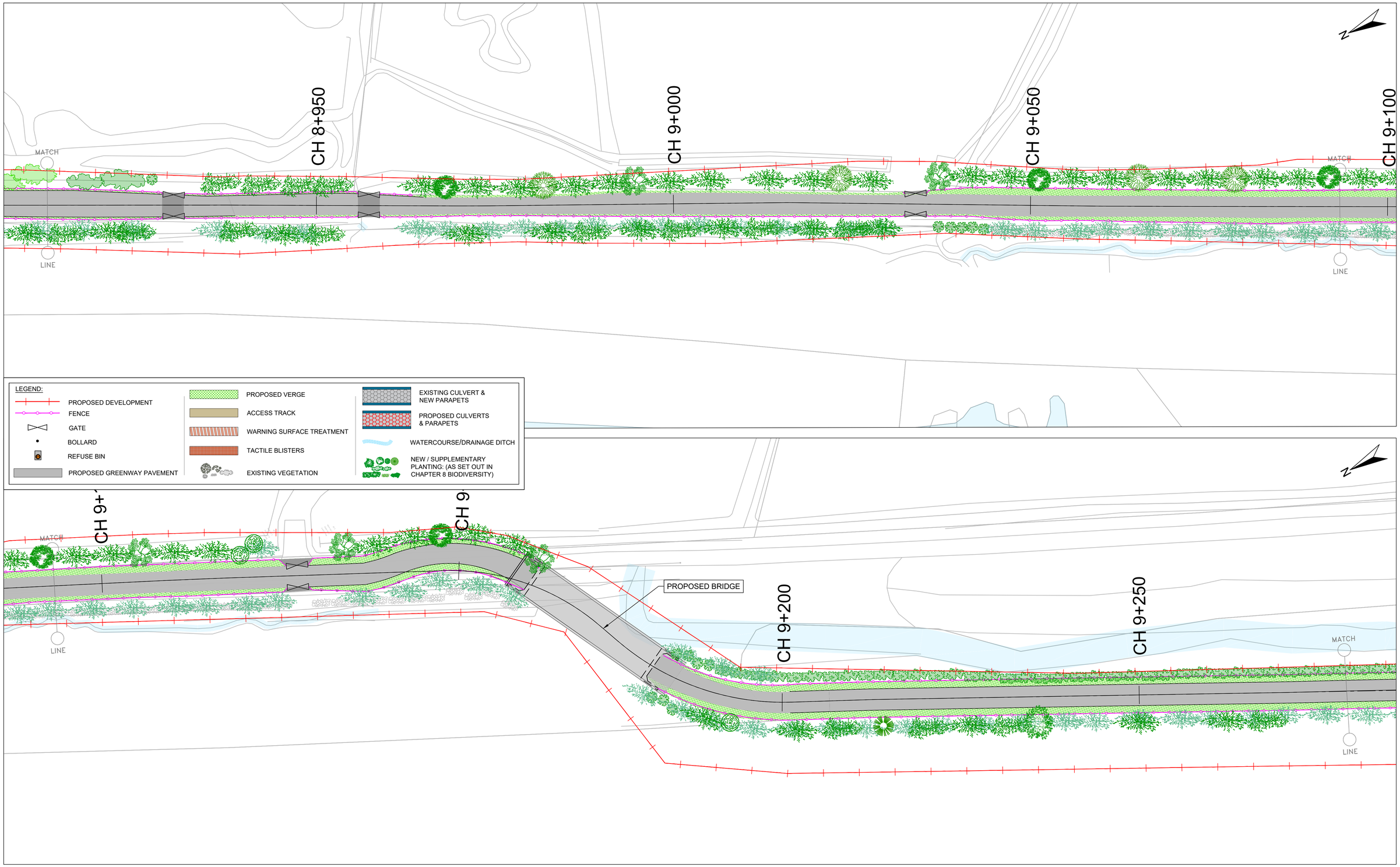

COMHAIRLE CONTAE AN CHLÁIR
CLARE COUNTY COUNCIL

Tionscadal Éireann
Project Ireland
2040

Bonneagar Iompair Éireann
Transport Infrastructure Ireland

ROD
ROUGHAN & O'DONOVAN

ROUGHAN & O' DONOVAN
CONSULTING ENGINEERS

Offices:
Dublin - Sandyford & Santry
Leeds - Otley
Ireland t +353 (0) 1 294 0800
UK t +44 (0) 113 360 1720

Project Title
WEST CLARE RAILWAY GREENWAY
SECTION 1: KILRUSH TO KILKEE

ENVIRONMENTAL IMPACT ASSESSMENT REPORT

Drawing Title:
PROPOSED GREENWAY LAYOUT
SHEET 27 OF 45

Drawn:	LA	File:		Status:	E.I.A.R.
Designed:	MCR	Job No:	21.121		
Checked:	DN	Scale:	1:10,000	Drawing No:	Fig 4.28
Approved:	EOC	Date:	April 2026	Rev:	P0

Ordnance Survey Ireland Licence No EN 0006520
© Ordnance Survey Ireland/Government of Ireland.

May 15, 2026 - 8:52am

J:\2021\21121\21121-02_WIP\08 MODELS\01 CAD\01 DWG\01 - PRELIMINARY DESIGN\EIAR\FIG 4.1-4.46 PROPOSED GREENWAY LAYOUT.DWG

DO NOT SCALE USE FIGURED DIMENSIONS ONLY

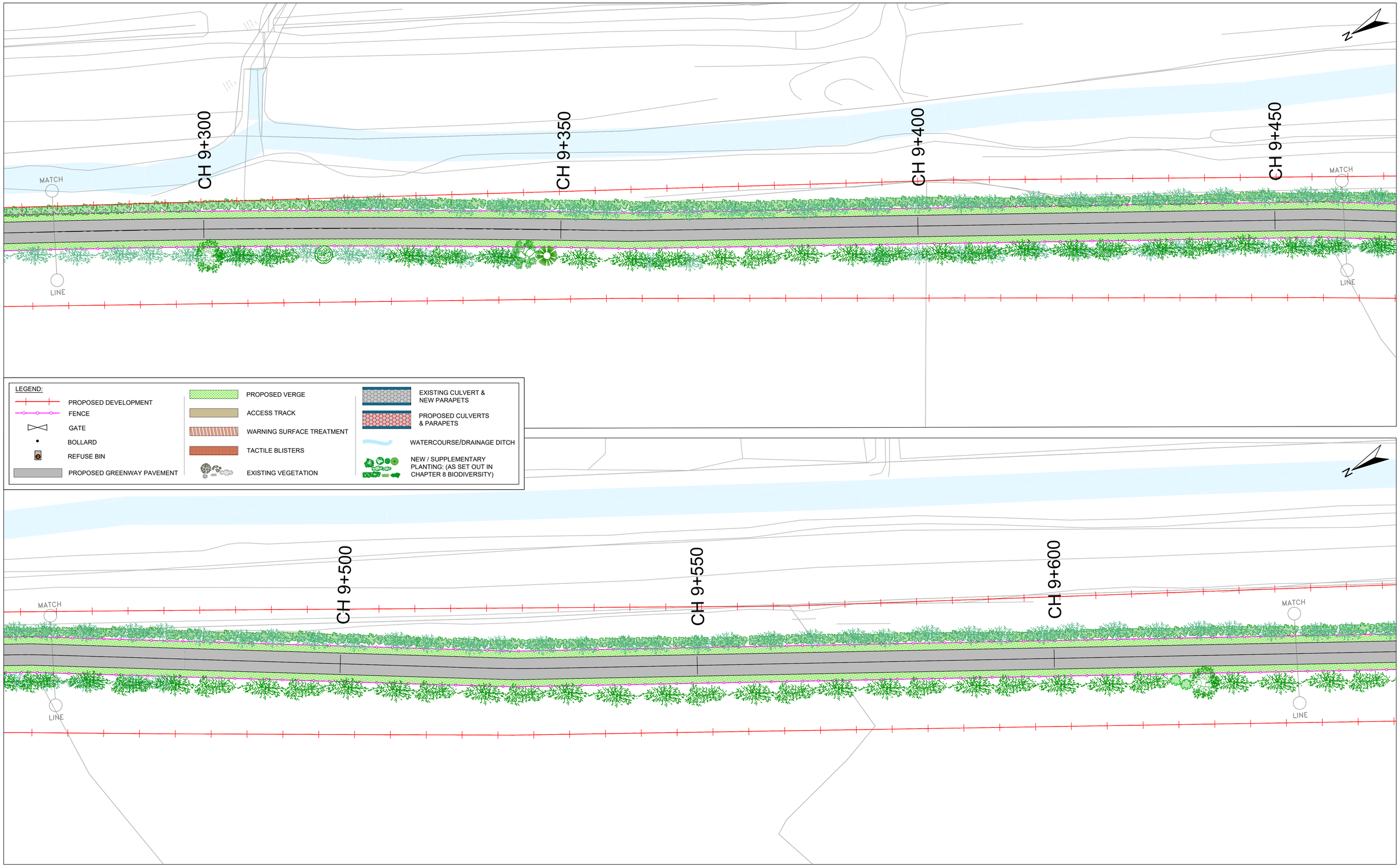

COMHAIRLE CONTAE AN CHLÁIR
CLARE COUNTY COUNCIL

Tionscadal Éireann Project Ireland 2040

Bonneagar Iompair Éireann
Transport Infrastructure Ireland

ROD ROUGHAN & O'DONOVAN

ROUGHAN & O' DONOVAN
CONSULTING ENGINEERS

Offices:
Dublin - Sandyford & Santry
Leeds - Otley
Ireland t +353 (0) 1 294 0800
UK t +44 (0) 113 360 1720

Project Title

WEST CLARE RAILWAY GREENWAY
SECTION 1: KILRUSH TO KILKEE

ENVIRONMENTAL IMPACT ASSESSMENT REPORT

Drawing Title:

PROPOSED GREENWAY LAYOUT
SHEET 28 OF 45

Drawn:	LA	File:		Status:	E.I.A.R.
Designed:	MCR	Job No:	21.121		
Checked:	DN	Scale:	1:10,000	Drawing No:	Fig 4.29
Approved:	EOC	Date:	April 2026	Rev:	P0

Ordnance Survey Ireland Licence No EN 0006520
© Ordnance Survey Ireland/Government of Ireland.

May 15, 2026 - 8:54am

J:\2021\2112\21121-02_WIP\08 MODELS\01 CAD\01 DWG\01 - PRELIMINARY DESIGN\EIAR\FIG 4.1-4.46 PROPOSED GREENWAY LAYOUT.DWG

DO NOT SCALE USE FIGURED DIMENSIONS ONLY

CH 9+650

CH 9+700

CH 9+750

STOP

RUS 027

RUS 058

LEGEND:

- PROPOSED DEVELOPMENT
- FENCE
- GATE
- BOLLARD
- REFUSE BIN
- PROPOSED GREENWAY PAVEMENT
- PROPOSED VERGE
- ACCESS TRACK
- WARNING SURFACE TREATMENT
- TACTILE BLISTERS
- EXISTING VEGETATION
- EXISTING CULVERT & NEW PARAPETS
- PROPOSED CULVERTS & PARAPETS
- WATERCOURSE/DRAINAGE DITCH
- NEW / SUPPLEMENTARY PLANTING: (AS SET OUT IN CHAPTER 8 BIODIVERSITY)

CH 9+800

CH 9+850

STEEL FENCE ON CONCRETE POSTS 4m HIGH

EXISTING BRIDGE AND ACCESS TO BE USED

L6090

RUS 058

STOP

RUS 027

MATCH

LINE

MATCH

LINE

COMHAIRLE CONTAE AN CHLÁIR
CLARE COUNTY COUNCIL

Tionscadal Éireann
Project Ireland
2040

Bonneagar Iompair Éireann
Transport Infrastructure Ireland

ROUGHAN & O' DONOVAN
CONSULTING ENGINEERS

Offices:
Dublin - Sandyford & Santry
Leeds - Otley
Ireland t +353 (0) 1 294 0800
UK t +44 (0) 113 360 1720

Project Title

WEST CLARE RAILWAY GREENWAY
SECTION 1: KILRUSH TO KILKEE

ENVIRONMENTAL IMPACT ASSESSMENT REPORT

Drawing Title:

PROPOSED GREENWAY LAYOUT
SHEET 29 OF 45

Drawn:	LA	File:		Status:	E.I.A.R.
Designed:	MCR	Job No:	21.121		
Checked:	DN	Scale:	1:10,000	Drawing No:	Fig 4.30
Approved:	EOC	Date:	April 2026	Rev:	P0

Ordnance Survey Ireland Licence No EN 0006520
© Ordnance Survey Ireland/Government of Ireland.

May 15, 2026 - 9:00am

J:\2021\21121\21121-02_WIP\08 MODELS\01 CAD\01 DWG\01 - PRELIMINARY DESIGN\EIAR\FIG 4.1-4.46 PROPOSED GREENWAY LAYOUT.DWG

DO NOT SCALE USE FIGURED DIMENSIONS ONLY

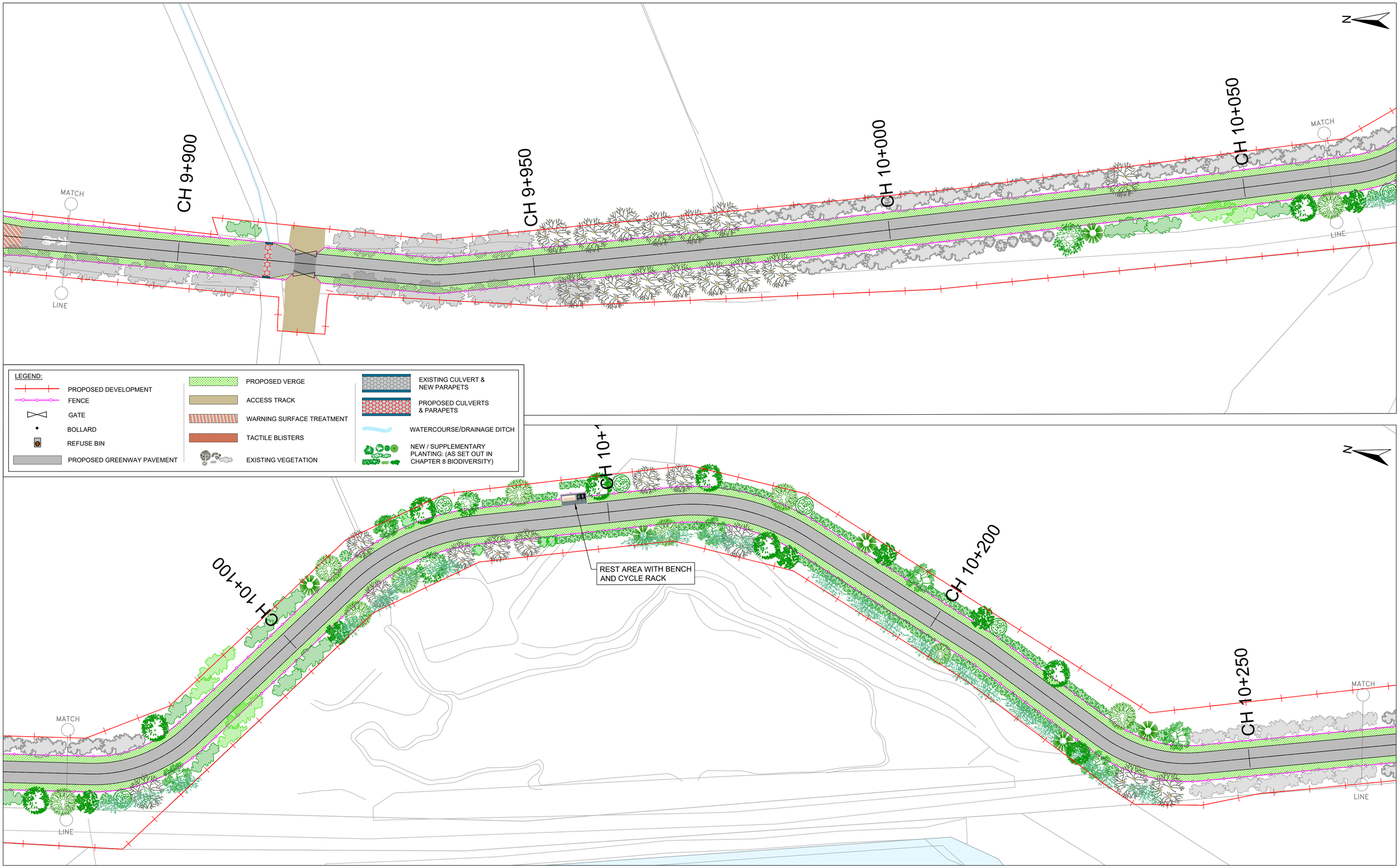

COMHAIRLE CONTAE AN CHLÁIR
CLARE COUNTY COUNCIL

Tionscadal Éireann Project Ireland 2040

Bonneagar Iompair Éireann
Transport Infrastructure Ireland

ROUGHAN & O' DONOVAN
CONSULTING ENGINEERS

Offices:
Dublin - Sandyford & Santry
Leeds - Otley
Ireland t +353 (0) 1 294 0800
UK t +44 (0) 113 360 1720

Project Title

WEST CLARE RAILWAY GREENWAY
SECTION 1: KILRUSH TO KILKEE

ENVIRONMENTAL IMPACT ASSESSMENT REPORT

Drawing Title:

PROPOSED GREENWAY LAYOUT
SHEET 30 OF 45

Drawn:	LA	File:		Status:	E.I.A.R.
Designed:	MCR	Job No:	21.121		
Checked:	DN	Scale:	1:10,000	Drawing No:	Fig 4.31
Approved:	EOC	Date:	April 2026	Rev:	P0

Ordnance Survey Ireland Licence No EN 0006520
© Ordnance Survey Ireland/Government of Ireland.

May 15, 2026 - 9:01am

J:\2021\21121\21121-02_WIP\08 MODELS\01 CAD\01 DWG\01 - PRELIMINARY DESIGN\EIAR\FIG 4.1-4.46 PROPOSED GREENWAY LAYOUT.DWG

DO NOT SCALE USE FIGURED DIMENSIONS ONLY

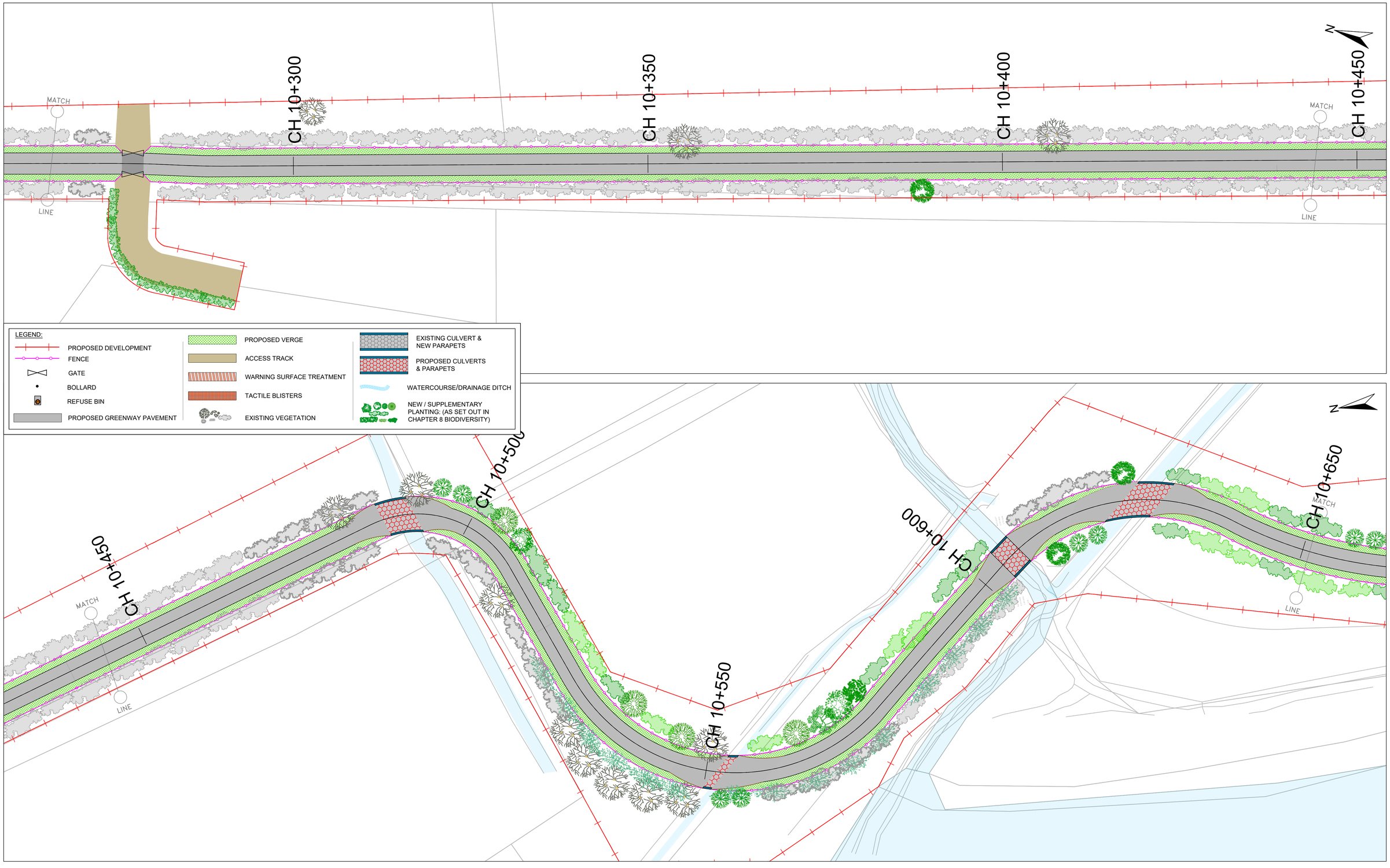

COMHAIRLE CONTAE AN CHLÁIR
CLARE COUNTY COUNCIL

Tionscadal Éireann
Project Ireland
2040

Bonneagar Iompair Éireann
Transport Infrastructure Ireland

ROD
ROUGHAN & O'DONOVAN

ROUGHAN & O' DONOVAN
CONSULTING ENGINEERS

Offices:
Dublin - *Sandyford & Santry*
Leeds - *Otley*
Ireland *t +353 (0) 1 294 0800*
UK *t +44 (0) 113 360 1720*

Project Title

WEST CLARE RAILWAY GREENWAY
SECTION 1: KILRUSH TO KILKEE

ENVIRONMENTAL IMPACT ASSESSMENT REPORT

Drawing Title:

PROPOSED GREENWAY LAYOUT
SHEET 31 OF 45

Drawn:	LA	File:		Status:	E.I.A.R.
Designed:	MCR	Job No:	21.121		
Checked:	DN	Scale:	1:10,000	Drawing No:	Fig 4.32
Approved:	EOC	Date:	April 2026	Rev:	P0

Ordnance Survey Ireland Licence No EN 0006520
© Ordnance Survey Ireland/Government of Ireland.

May 15, 2026 - 9:03am

J:\2021\21121\21121-02_WIP\08 MODELS\01 CAD\01 DWG\01 - PRELIMINARY DESIGN\EIAR\FIG 4.1-4.46 PROPOSED GREENWAY LAYOUT.DWG

DO NOT SCALE USE FIGURED DIMENSIONS ONLY

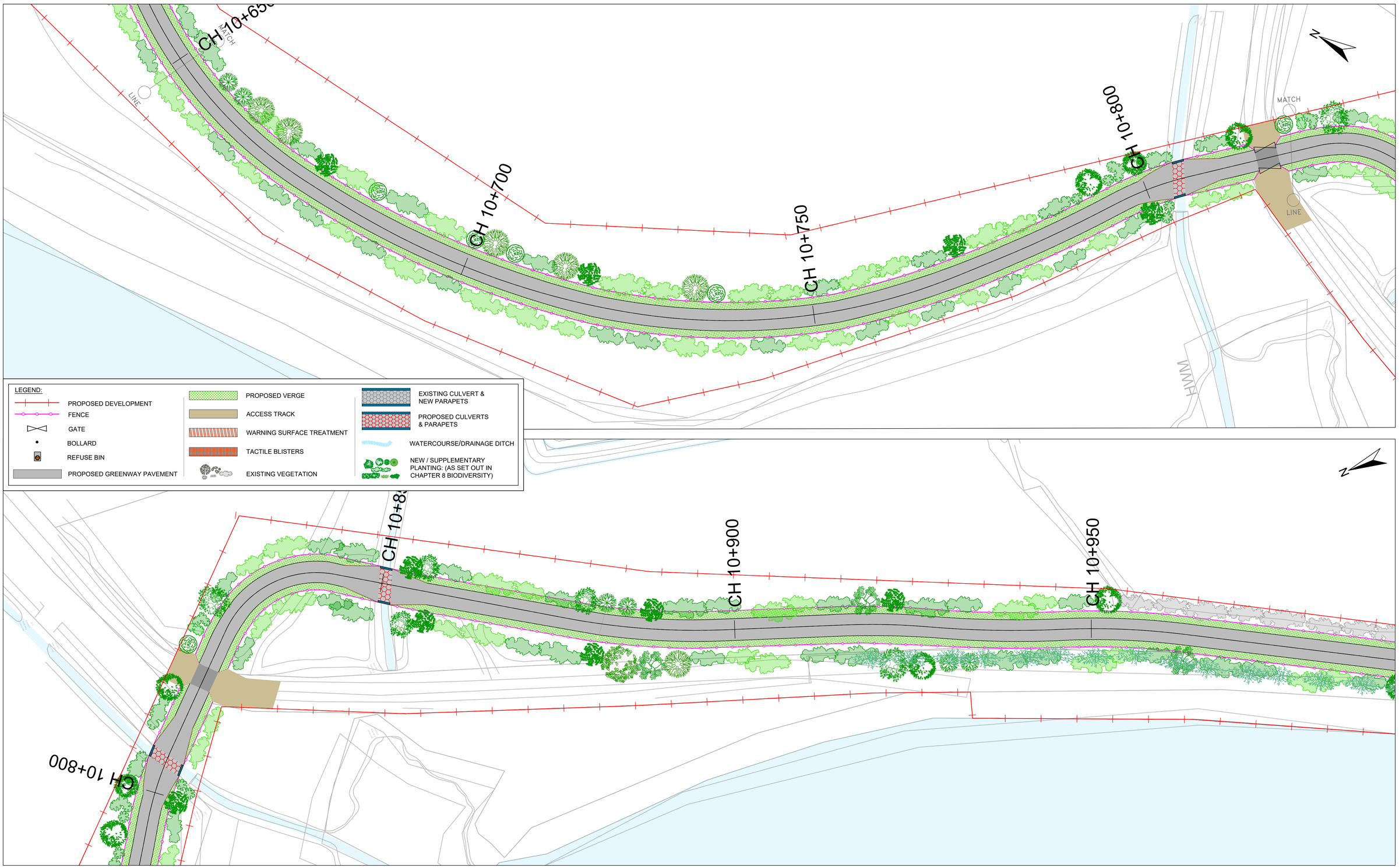

COMHAIRLE CONTAE AN CHLÁIR
CLARE COUNTY COUNCIL

Tionscadal Éireann
Project Ireland
2040

Bonneagar Iompair Éireann
Transport Infrastructure Ireland

ROD
ROUGHAN & O'DONOVAN

ROUGHAN & O' DONOVAN
CONSULTING ENGINEERS

Offices:
Dublin - Sandyford & Santry
Leeds - Otley
Ireland t +353 (0) 1 294 0800
UK t +44 (0) 113 360 1720

Project Title

WEST CLARE RAILWAY GREENWAY
SECTION 1: KILRUSH TO KILKEE

ENVIRONMENTAL IMPACT ASSESSMENT REPORT

Drawing Title:

PROPOSED GREENWAY LAYOUT
SHEET 32 OF 45

Drawn:	LA	File:		Status:	E.I.A.R.
Designed:	MCR	Job No:	21.121		
Checked:	DN	Scale:	1:10,000	Drawing No:	Fig 4.33
Approved:	EOC	Date:	April 2026	Rev:	P0

Ordnance Survey Ireland Licence No EN 0006520
© Ordnance Survey Ireland/Government of Ireland.

May 15, 2026 - 9:05am

J:\2021\21121\21121-02_WIP\08 MODELS\01 CAD\01 DWG\01 - PRELIMINARY DESIGN\EIAR\FIG 4.1-4.46 PROPOSED GREENWAY LAYOUT.DWG

DO NOT SCALE USE FIGURED DIMENSIONS ONLY

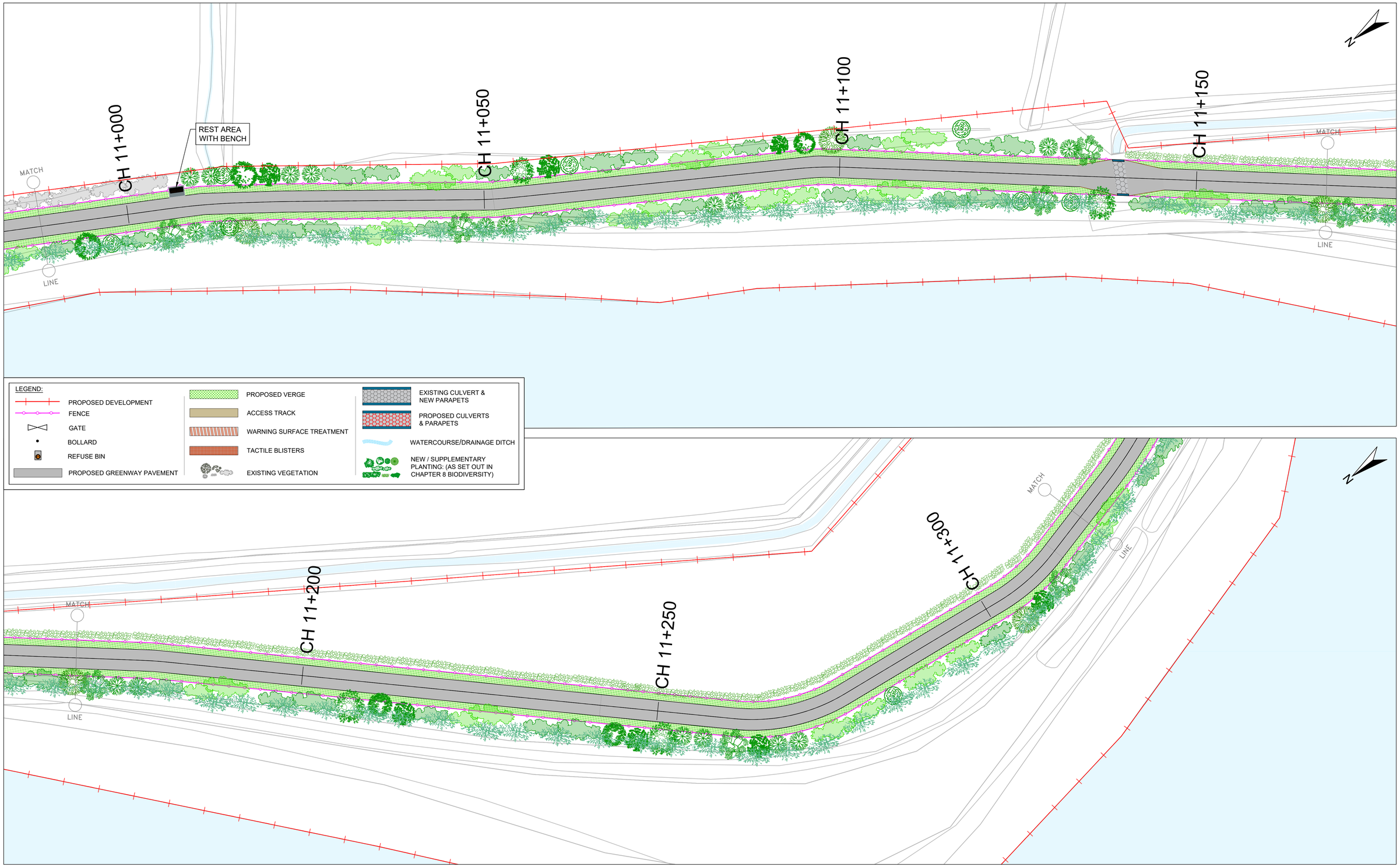

COMHAIRLE CONTAE AN CHLÁIR
CLARE COUNTY COUNCIL

Tionscadal Éireann
Project Ireland
2040

Bonneagar Iompair Éireann
Transport Infrastructure Ireland

ROD
ROUGHAN & O'DONOVAN

ROUGHAN & O' DONOVAN
CONSULTING ENGINEERS

Offices:
Dublin - Sandyford & Santry
Leeds - Otley
Ireland t +353 (0) 1 294 0800
UK t +44 (0) 113 360 1720

Project Title

WEST CLARE RAILWAY GREENWAY
SECTION 1: KILRUSH TO KILKEE

ENVIRONMENTAL IMPACT ASSESSMENT REPORT

Drawing Title:

PROPOSED GREENWAY LAYOUT
SHEET 33 OF 45

Drawn:	LA	File:		Status:	E.I.A.R.
Designed:	MCR	Job No:	21.121		
Checked:	DN	Scale:	1:10,000	Drawing No:	Fig 4.34
Approved:	EOC	Date:	April 2026	Rev:	P0

Ordnance Survey Ireland Licence No EN 0006520
© Ordnance Survey Ireland/Government of Ireland.

May 15, 2026 - 9:06am

J:\2021\21121\21121-02_WIP\08 MODELS\01 CAD\01 DWG\01 - PRELIMINARY DESIGN\EIAR\FIG 4.1-4.46 PROPOSED GREENWAY LAYOUT.DWG

DO NOT SCALE USE FIGURED DIMENSIONS ONLY

CH 11+300

CH 11+350

CH 11+400

CH 11+450

MATCH

LINE

ANIMAL CROSSING
UNDER BRIDGE

ACCESS TO SHORE

N

LEGEND:

- PROPOSED DEVELOPMENT
- FENCE
- GATE
- BOLLARD
- REFUSE BIN
- PROPOSED GREENWAY PAVEMENT
- PROPOSED VERGE
- ACCESS TRACK
- WARNING SURFACE TREATMENT
- TACTILE BLISTERS
- EXISTING VEGETATION
- EXISTING CULVERT & NEW PARAPETS
- PROPOSED CULVERTS & PARAPETS
- WATERCOURSE/DRAINAGE DITCH
- NEW / SUPPLEMENTARY PLANTING: (AS SET OUT IN CHAPTER 8 BIODIVERSITY)

CH 11+500

CH 11+550

CH 11+600

CH 11+650

MATCH

LINE

ANIMAL CROSSING
UNDER BRIDGE

N

COMHAIRLE CONTAE AN CHLÁIR
CLARE COUNTY COUNCIL

Tionscadal Éireann
Project Ireland
2040

Bonneagar Iompair Éireann
Transport Infrastructure Ireland

ROD
ROUGHAN & O'DONOVAN

ROUGHAN & O' DONOVAN
CONSULTING ENGINEERS

Offices:

Dublin	-	*Sandyford & Santry*
Leeds	-	*Otley*
Ireland		*t +353 (0) 1 294 0800*
UK		*t +44 (0) 113 360 1720*

Project Title

WEST CLARE RAILWAY GREENWAY
SECTION 1: KILRUSH TO KILKEE

ENVIRONMENTAL IMPACT ASSESSMENT REPORT

Drawing Title:

PROPOSED GREENWAY LAYOUT
SHEET 34 OF 45

Drawn:	LA	File:		Status:	E.I.A.R.
Designed:	MCR	Job No:	21.121		
Checked:	DN	Scale:	1:10,000	Drawing No:	Fig 4.35
Approved:	EOC	Date:	April 2026	Rev:	P0

Ordnance Survey Ireland Licence No EN 0006520
© Ordnance Survey Ireland/Government of Ireland.

May 15, 2026 - 9:08am

J:\2021\21121\21121-02_WIP\08 MODELS\01 CAD\01 DWG\01 - PRELIMINARY DESIGN\EIAR\FIG 4.1-4.46 PROPOSED GREENWAY LAYOUT.DWG

DO NOT SCALE USE FIGURED DIMENSIONS ONLY

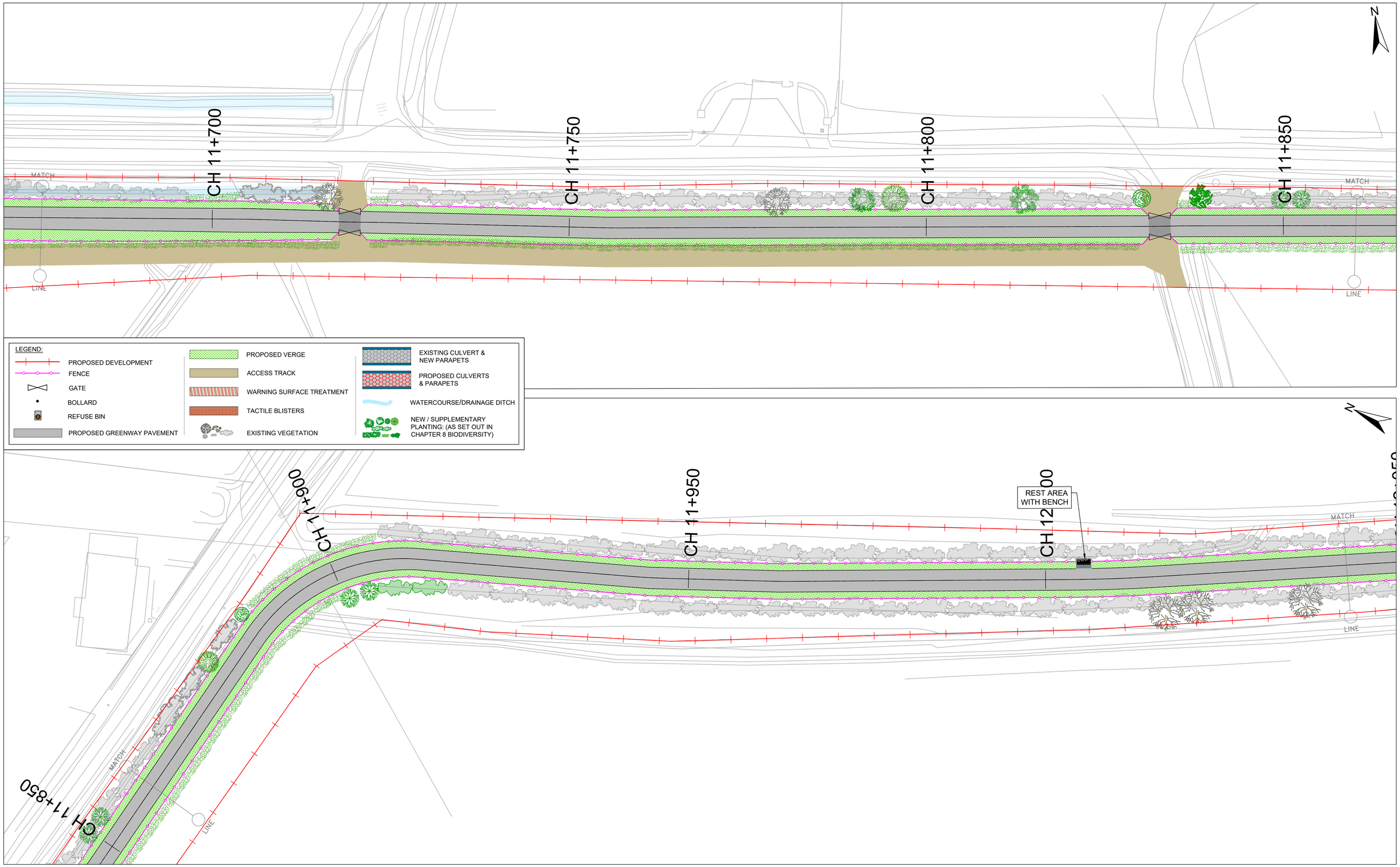

COMHAIRLE CONTAE AN CHLÁIR
CLARE COUNTY COUNCIL

Tionscadal Éireann Project Ireland 2040

Bonneagar Iompair Éireann
Transport Infrastructure Ireland

ROUGHAN & O' DONOVAN
CONSULTING ENGINEERS

Offices:
Dublin - Sandyford & Santry
Leeds - Otley
Ireland t +353 (0) 1 294 0800
UK t +44 (0) 113 360 1720

Project Title

WEST CLARE RAILWAY GREENWAY
SECTION 1: KILRUSH TO KILKEE

ENVIRONMENTAL IMPACT ASSESSMENT REPORT

Drawing Title:

PROPOSED GREENWAY LAYOUT
SHEET 35 OF 45

Drawn:	LA	File:		Status:	E.I.A.R.
Designed:	MCR	Job No:	21.121		
Checked:	DN	Scale:	1:10,000	Drawing No:	Fig 4.36
Approved:	EOC	Date:	April 2026	Rev:	P0

Ordnance Survey Ireland Licence No EN 0006520
© Ordnance Survey Ireland/Government of Ireland.

May 15, 2026 - 9:09am

J:\2021\21121\21121-02_WIP\08 MODELS\01 CAD\01 DWG\01 - PRELIMINARY DESIGN\EIAR\FIG 4.1-4.46 PROPOSED GREENWAY LAYOUT.DWG

DO NOT SCALE USE FIGURED DIMENSIONS ONLY

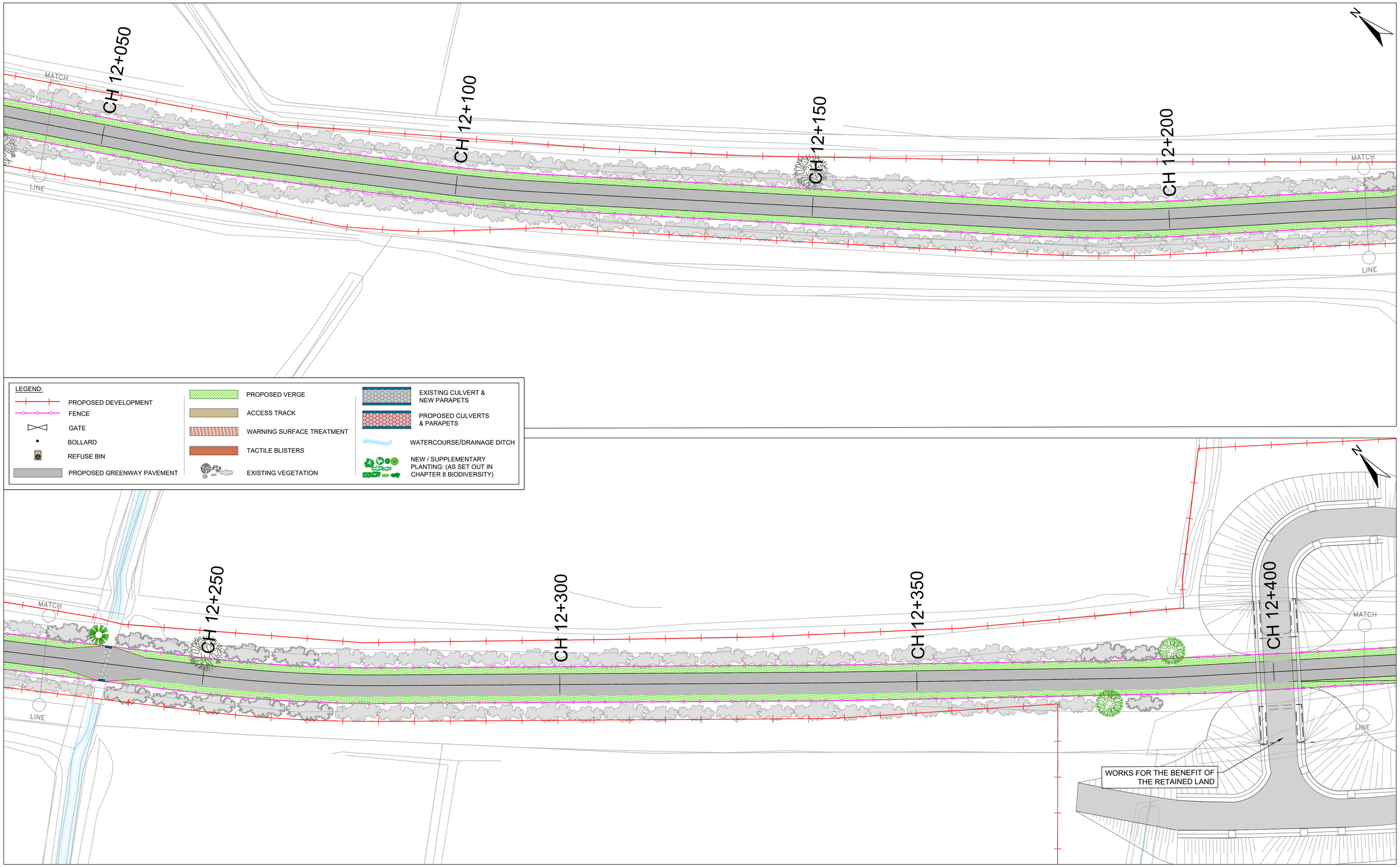

COMHAIRLE CONTAE AN CHLÁIR
CLARE COUNTY COUNCIL

Tionscadal Éireann Project Ireland 2040

Bonneagar Iompair Éireann
Transport Infrastructure Ireland

ROUGHAN & O' DONOVAN
CONSULTING ENGINEERS

Offices:
Dublin - Sandyford & Santry
Leeds - Otley
Ireland t +353 (0) 1 294 0800
UK t +44 (0) 113 360 1720

Project Title
WEST CLARE RAILWAY GREENWAY
SECTION 1: KILRUSH TO KILKEE

ENVIRONMENTAL IMPACT ASSESSMENT REPORT

Drawing Title:
PROPOSED GREENWAY LAYOUT
SHEET 36 OF 45

Drawn:	LA	File:		Status:	E.I.A.R.
Designed:	MCR	Job No:	21.121		
Checked:	DN	Scale:	1:10,000	Drawing No:	Fig 4.37
Approved:	EOC	Date:	April 2026	Rev:	P0

Ordnance Survey Ireland Licence No EN 0006520
© Ordnance Survey Ireland/Government of Ireland.

May 15, 2026 - 9:11am

J:\2021\21121\21121-02_WIP\08 MODELS\01 CAD\01 DWG\01 - PRELIMINARY DESIGN\EIAR\FIG 4.1-4.46 PROPOSED GREENWAY LAYOUT.DWG

DO NOT SCALE USE FIGURED DIMENSIONS ONLY

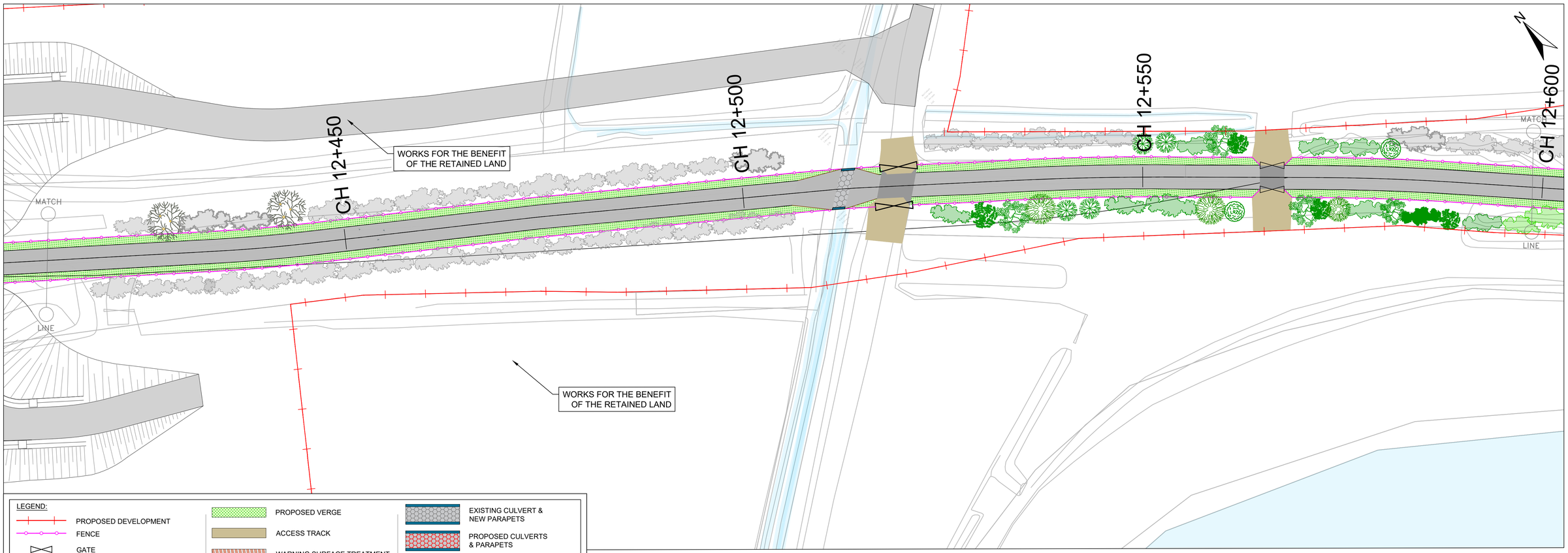



COMHAIRLE CONTAE AN CHLÁIR
CLARE COUNTY COUNCIL

Tionscadal Éireann
Project Ireland
2040

Bonneagar Iompair Éireann
Transport Infrastructure Ireland

ROUGHAN & O' DONOVAN
CONSULTING ENGINEERS

Offices:
Dublin - Sandyford & Santry
Leeds - Otley
Ireland t +353 (0) 1 294 0800
UK t +44 (0) 113 360 1720

Project Title

WEST CLARE RAILWAY GREENWAY
SECTION 1: KILRUSH TO KILKEE

ENVIRONMENTAL IMPACT ASSESSMENT REPORT

Drawing Title:

PROPOSED GREENWAY LAYOUT
SHEET 37 OF 45

Drawn:	LA	File:		Status:	E.I.A.R.
Designed:	MCR	Job No:	21.121		
Checked:	DN	Scale:	1:10,000	Drawing No:	Fig 4.38
Approved:	EOC	Date:	April 2026	Rev:	P0

Ordnance Survey Ireland Licence No EN 0006520
© Ordnance Survey Ireland/Government of Ireland.

May 15, 2026 - 9:13am

J:\2021\21121\21121-02_WIP\08 MODELS\01 CAD\01 DWG\01 - PRELIMINARY DESIGN\EIAR\FIG 4.1-4.46 PROPOSED GREENWAY LAYOUT.DWG

DO NOT SCALE USE FIGURED DIMENSIONS ONLY

LEGEND:

- PROPOSED DEVELOPMENT
- FENCE
- GATE
- BOLLARD
- REFUSE BIN
- PROPOSED GREENWAY PAVEMENT
- PROPOSED VERGE
- ACCESS TRACK
- WARNING SURFACE TREATMENT
- TACTILE BLISTERS
- EXISTING VEGETATION
- EXISTING CULVERT & NEW PARAPETS
- PROPOSED CULVERTS & PARAPETS
- WATERCOURSE/DRAINAGE DITCH
- NEW / SUPPLEMENTARY PLANTING: (AS SET OUT IN CHAPTER 8 BIODIVERSITY)

N

CH 12+800
CH 12+850
CH 12+900
CH 12+950
CH 13+000
CH 13+050
CH 13+100
CH 13+150
CH 13+200

COMHAIRLE CONTAE AN CHLÁIR
CLARE COUNTY COUNCIL

Tionscadal Éireann
Project Ireland
2040

Bonneagar Iompair Éireann
Transport Infrastructure Ireland

ROUGHAN & O' DONOVAN
CONSULTING ENGINEERS

Offices:
Dublin - Sandyford & Santry
Leeds - Otley
Ireland t +353 (0) 1 294 0800
UK t +44 (0) 113 360 1720

Project Title

WEST CLARE RAILWAY GREENWAY
SECTION 1: KILRUSH TO KILKEE

ENVIRONMENTAL IMPACT ASSESSMENT REPORT

Drawing Title:

PROPOSED GREENWAY LAYOUT
SHEET 38 OF 45

Drawn: LA	File:	Status: E.I.A.R.	
Designed: MCR	Job No: 21.121		
Checked: DN	Scale: 1:10,000	Drawing No: Fig 4.39	Rev: P0
Approved: EOC	Date: April 2026		

Ordnance Survey Ireland Licence No EN 0006520
© Ordnance Survey Ireland/Government of Ireland.

May 15, 2026 - 9:18am

J:\2021\21121\21121-02_WIP\08 MODELS\01 CAD\01 DWG\01 - PRELIMINARY DESIGN\EIAR\FIG 4.1-4.46 PROPOSED GREENWAY LAYOUT.DWG

DO NOT SCALE USE FIGURED DIMENSIONS ONLY

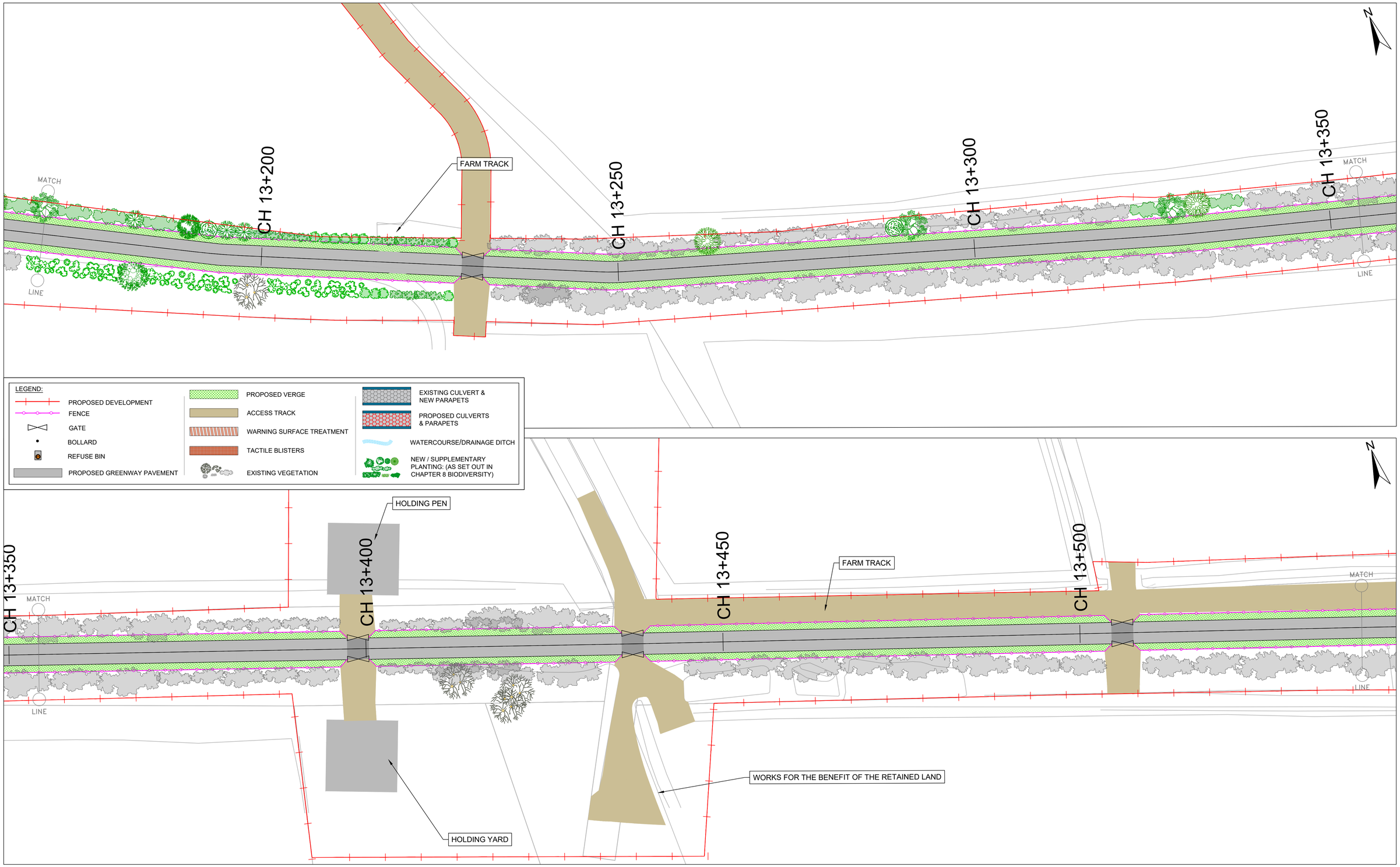

COMHAIRLE CONTAE AN CHLÁIR
CLARE COUNTY COUNCIL

Tionscadal Éireann Project Ireland 2040

Bonneagar Iompair Éireann
Transport Infrastructure Ireland

ROUGHAN & O' DONOVAN CONSULTING ENGINEERS

Offices:
Dublin - Sandyford & Santry
Leeds - Otley
Ireland t +353 (0) 1 294 0800
UK t +44 (0) 113 360 1720

Project Title
WEST CLARE RAILWAY GREENWAY
SECTION 1: KILRUSH TO KILKEE

ENVIRONMENTAL IMPACT ASSESSMENT REPORT

Drawing Title:
PROPOSED GREENWAY LAYOUT
SHEET 39 OF 45

Drawn:	LA	File:		Status:	E.I.A.R.
Designed:	MCR	Job No:	21.121		
Checked:	DN	Scale:	1:10,000	Drawing No:	Fig 4.40
Approved:	EOC	Date:	April 2026	Rev:	P0

Ordnance Survey Ireland Licence No EN 0006520
© Ordnance Survey Ireland/Government of Ireland.

May 15, 2026 - 9:19am

J:\2021\2112\21121-02_WIP\08 MODELS\01 CAD\01 DWG\01 - PRELIMINARY DESIGN\EIAR\FIG 4.1-4.46 PROPOSED GREENWAY LAYOUT.DWG

DO NOT SCALE USE FIGURED DIMENSIONS ONLY

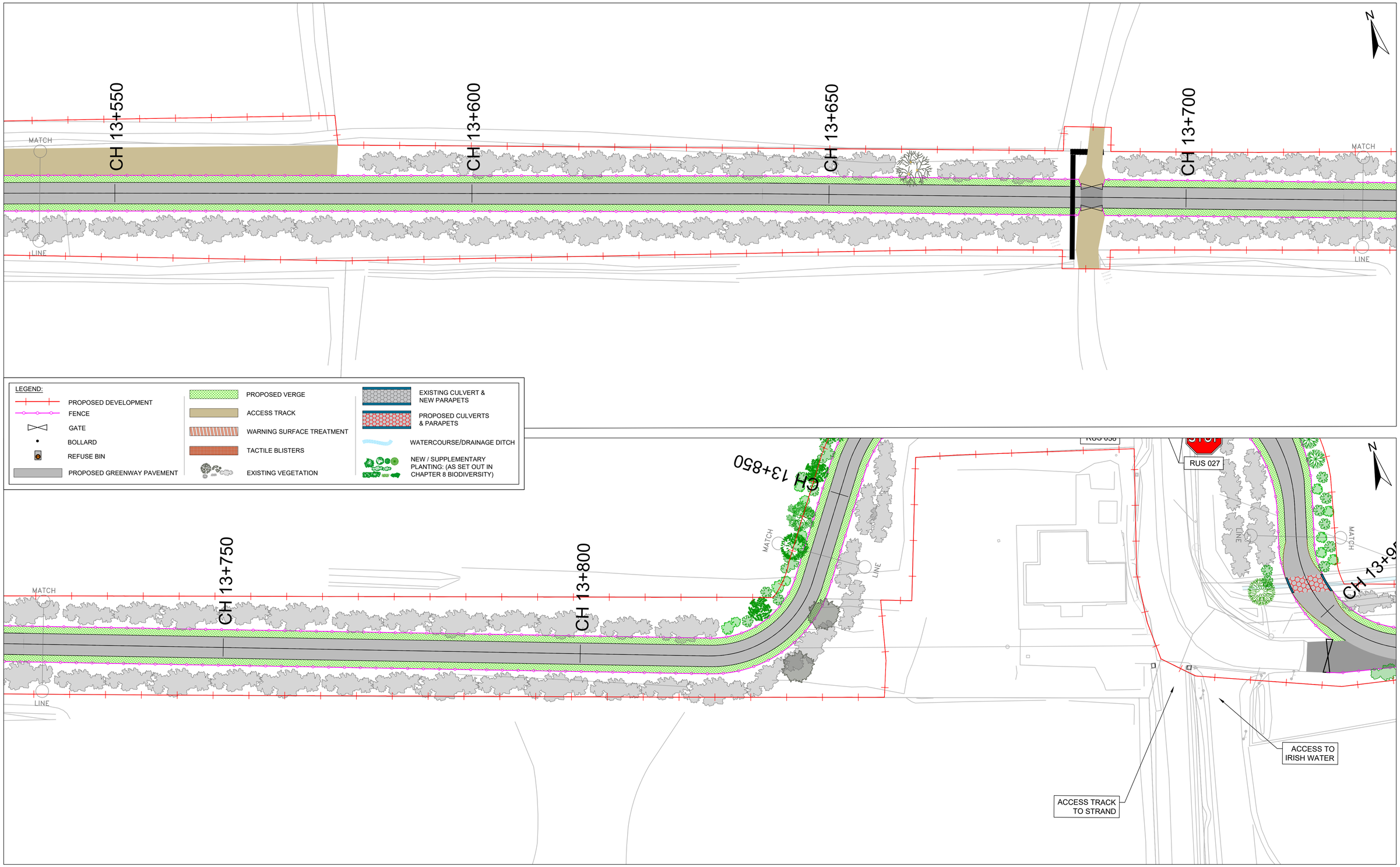

COMHAIRLE CONTAE AN CHLÁIR
CLARE COUNTY COUNCIL

Tionscadal Éireann Project Ireland 2040

Bonneagar Iompair Éireann
Transport Infrastructure Ireland

ROD ROUGHAN & O'DONOVAN

ROUGHAN & O' DONOVAN
CONSULTING ENGINEERS

Offices:
Dublin - Sandyford & Santry
Leeds - Otley
Ireland t +353 (0) 1 294 0800
UK t +44 (0) 113 360 1720

Project Title

WEST CLARE RAILWAY GREENWAY
SECTION 1: KILRUSH TO KILKEE

ENVIRONMENTAL IMPACT ASSESSMENT REPORT

Drawing Title:

PROPOSED GREENWAY LAYOUT
SHEET 40 OF 45

Drawn:	LA	File:		Status:	E.I.A.R.
Designed:	MCR	Job No:	21.121		
Checked:	DN	Scale:	1:10,000	Drawing No:	Fig 4.41
Approved:	EOC	Date:	April 2026	Rev:	P0

Ordnance Survey Ireland Licence No EN 0006520
© Ordnance Survey Ireland/Government of Ireland.

May 15, 2026 - 9:21am

J:\2021\21121\21121-02_WIP\08 MODELS\01 CAD\01 DWG\01 - PRELIMINARY DESIGN\EIAR\FIG 4.1-4.46 PROPOSED GREENWAY LAYOUT.DWG

DO NOT SCALE USE FIGURED DIMENSIONS ONLY

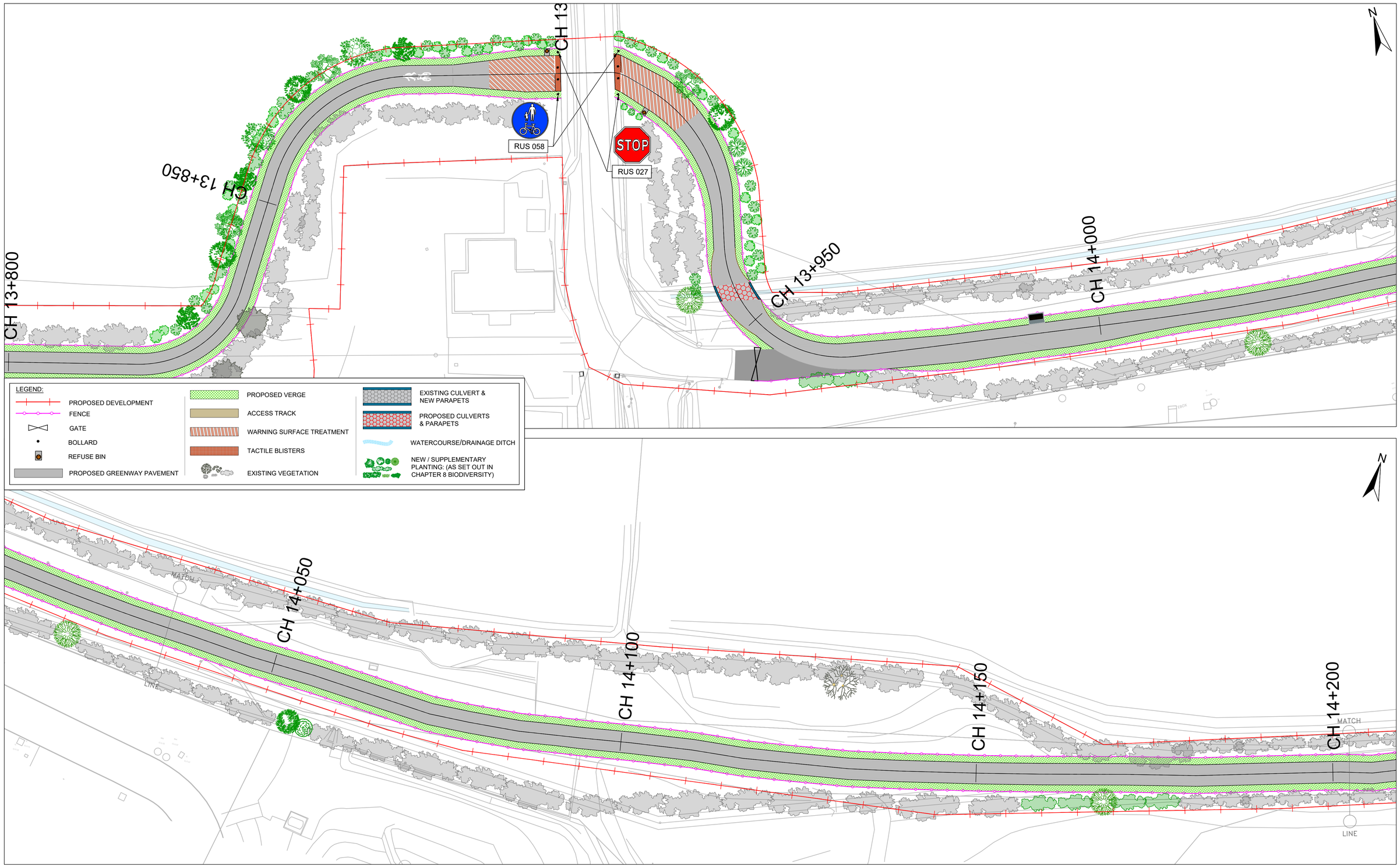

COMHAIRLE CONTAE AN CHLÁIR
CLARE COUNTY COUNCIL

Tionscadal Éireann
Project Ireland
2040

Bonneagar Iompair Éireann
Transport Infrastructure Ireland

ROD
ROUGHAN & O'DONOVAN

ROUGHAN & O' DONOVAN
CONSULTING ENGINEERS

Offices:
Dublin - Sandyford & Santry
Leeds - Otley
Ireland t +353 (0) 1 294 0800
UK t +44 (0) 113 360 1720

Project Title

WEST CLARE RAILWAY GREENWAY
SECTION 1: KILRUSH TO KILKEE

ENVIRONMENTAL IMPACT ASSESSMENT REPORT

Drawing Title:

PROPOSED GREENWAY LAYOUT
SHEET 41 OF 45

Drawn:	LA	File:		Status:	E.I.A.R.
Designed:	MCR	Job No:	21.121		
Checked:	DN	Scale:	1:10,000	Drawing No:	Fig 4.42
Approved:	EOC	Date:	April 2026	Rev:	P0

Ordnance Survey Ireland Licence No EN 0006520
© Ordnance Survey Ireland/Government of Ireland.

May 15, 2026 - 9:23am

J:\2021\21121\21121-02_WIP\08 MODELS\01 CAD\01 DWG\01 - PRELIMINARY DESIGN\EIAR\FIG 4.1-4.46 PROPOSED GREENWAY LAYOUT.DWG

DO NOT SCALE USE FIGURED DIMENSIONS ONLY

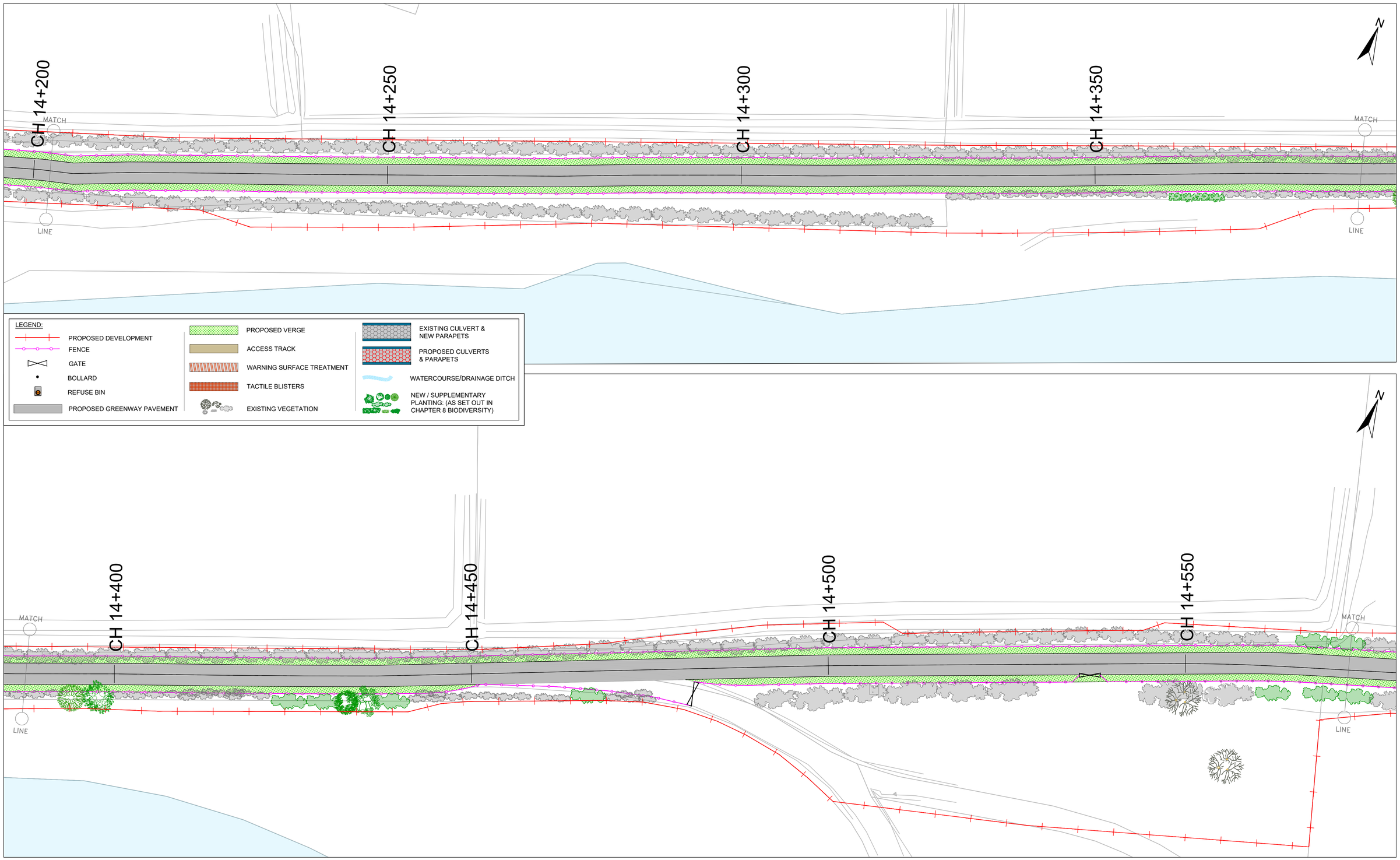

COMHAIRLE CONTAE AN CHLÁIR
CLARE COUNTY COUNCIL

Tionscadal Éireann
Project Ireland
2040

TII
Bonneagar Iompair Éireann
Transport Infrastructure Ireland

ROD
ROUGHAN & O'DONOVAN

ROUGHAN & O' DONOVAN
CONSULTING ENGINEERS

Offices:
Dublin - Sandyford & Santry
Leeds - Otley
Ireland t +353 (0) 1 294 0800
UK t +44 (0) 113 360 1720

Project Title

WEST CLARE RAILWAY GREENWAY
SECTION 1: KILRUSH TO KILKEE

ENVIRONMENTAL IMPACT ASSESSMENT REPORT

Drawing Title:

PROPOSED GREENWAY LAYOUT
SHEET 42 OF 45

Drawn:	LA	File:		Status:	E.I.A.R.
Designed:	MCR	Job No:	21.121		
Checked:	DN	Scale:	1:10,000	Drawing No:	Fig 4.43
Approved:	EOC	Date:	April 2026	Rev:	P0

Ordnance Survey Ireland Licence No EN 0006520
© Ordnance Survey Ireland/Government of Ireland.

May 15, 2026 - 9:25am

J:\2021\21121\21121-02_WIP\08 MODELS\01 CAD\01 DWG\01 - PRELIMINARY DESIGN\EIAR\FIG 4.1-4.46 PROPOSED GREENWAY LAYOUT.DWG

DO NOT SCALE USE FIGURED DIMENSIONS ONLY

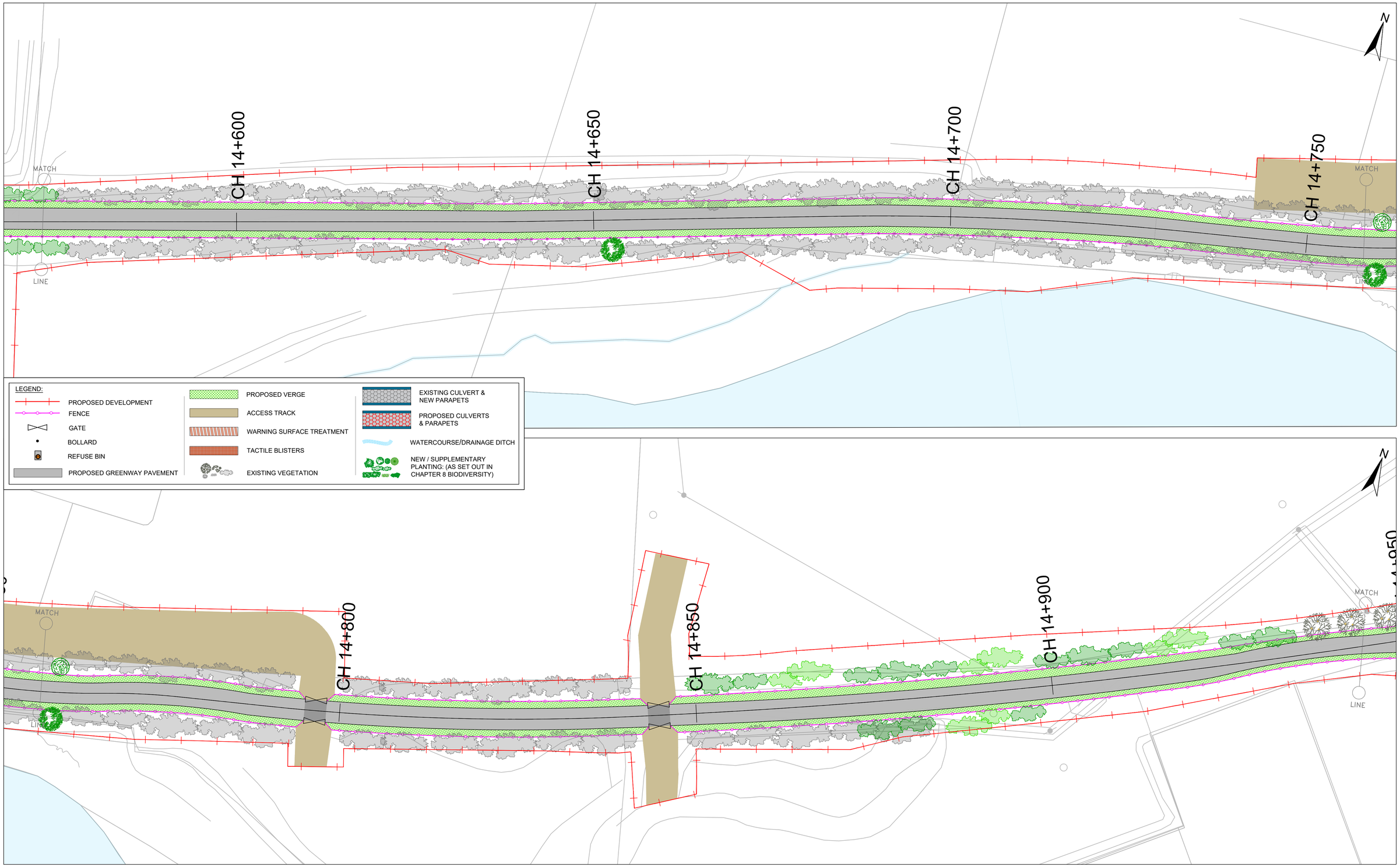

COMHAIRLE CONTAE AN CHLÁIR
CLARE COUNTY COUNCIL

Tionscadal Éireann Project Ireland 2040

Bonneagar Iompair Éireann
Transport Infrastructure Ireland

ROD ROUGHAN & O'DONOVAN

ROUGHAN & O' DONOVAN
CONSULTING ENGINEERS

Offices:
Dublin - Sandyford & Santry
Leeds - Otley
Ireland t +353 (0) 1 294 0800
UK t +44 (0) 113 360 1720

Project Title

WEST CLARE RAILWAY GREENWAY
SECTION 1: KILRUSH TO KILKEE

ENVIRONMENTAL IMPACT ASSESSMENT REPORT

Drawing Title:

PROPOSED GREENWAY LAYOUT
SHEET 43 OF 45

Drawn:	LA	File:		Status:	E.I.A.R.
Designed:	MCR	Job No:	21.121		
Checked:	DN	Scale:	1:10,000	Drawing No:	Fig 4.44
Approved:	EOC	Date:	April 2026	Rev:	P0

Ordnance Survey Ireland Licence No EN 0006520
© Ordnance Survey Ireland/Government of Ireland.

May 15, 2026 - 9:27am

J:\2021\21121\21121-02_WIP\08 MODELS\01 CAD\01 DWG\01 - PRELIMINARY DESIGN\EIAR\FIG 4.1-4.46 PROPOSED GREENWAY LAYOUT.DWG

DO NOT SCALE USE FIGURED DIMENSIONS ONLY

CH 14+950

CH 15+000

CH 15+050

CH 15+100

REST AREA WITH BENCH AND CYCLE RACK

SCREENING

MATCH

LINE

MERCHANTS QUAY

LEGEND:

- PROPOSED DEVELOPMENT
- FENCE
- GATE
- BOLLARD
- REFUSE BIN
- PROPOSED GREENWAY PAVEMENT
- PROPOSED VERGE
- ACCESS TRACK
- WARNING SURFACE TREATMENT
- TACTILE BLISTERS
- EXISTING VEGETATION
- EXISTING CULVERT & NEW PARAPETS
- PROPOSED CULVERTS & PARAPETS
- WATERCOURSE/DRAINAGE DITCH
- NEW / SUPPLEMENTARY PLANTING: (AS SET OUT IN CHAPTER 8 BIODIVERSITY)

CH 15+171

STOP

RUS 027

RUS 058

PROPOSED PLAYGROUND AREA

WC

WC

COMHAIRLE CONTAE AN CHLÁIR
CLARE COUNTY COUNCIL

Tionscadal Éireann
Project Ireland
2040

Bonneagar Iompair Éireann
Transport Infrastructure Ireland

ROD
ROUGHAN & O'DONOVAN

ROUGHAN & O' DONOVAN
CONSULTING ENGINEERS

Offices:
Dublin - *Sandyford & Santry*
Leeds - *Otley*
Ireland *t +353 (0) 1 294 0800*
UK *t +44 (0) 113 360 1720*

Project Title

WEST CLARE RAILWAY GREENWAY
SECTION 1: KILRUSH TO KILKEE

ENVIRONMENTAL IMPACT ASSESSMENT REPORT

Drawing Title:

PROPOSED GREENWAY LAYOUT
SHEET 44 OF 45

Drawn:	LA	File:		Status:	E.I.A.R.
Designed:	MCR	Job No:	21.121		
Checked:	DN	Scale:	1:10,000	Drawing No:	Fig 4.45
Approved:	EOC	Date:	April 2026	Rev:	P0

Ordnance Survey Ireland Licence No EN 0006520
© Ordnance Survey Ireland/Government of Ireland.

May 15, 2026 - 9:29am

J:\2021\21121\21121-02_WIP\08 MODELS\01 CAD\01 DWG\01 - PRELIMINARY DESIGN\EIAR\FIG 4.1-4.46 PROPOSED GREENWAY LAYOUT.DWG

DO NOT SCALE USE FIGURED DIMENSIONS ONLY



COMHAIRLE CONTAE AN CHLÁIR
CLARE COUNTY COUNCIL

Tionscadal Éireann Project Ireland 2040

Bonneagar Iompair Éireann
Transport Infrastructure Ireland

ROUGHAN & O' DONOVAN
CONSULTING ENGINEERS

Offices:
Dublin - Sandyford & Santry
Leeds - Otley
Ireland t +353 (0) 1 294 0800
UK t +44 (0) 113 360 1720

Project Title

WEST CLARE RAILWAY GREENWAY
SECTION 1: KILRUSH TO KILKEE

ENVIRONMENTAL IMPACT ASSESSMENT REPORT

Drawing Title:

PROPOSED GREENWAY LAYOUT
SHEET 45 OF 45

Drawn:	LA	File:		Status:	E.I.A.R.
Designed:	MCR	Job No:	21.121		
Checked:	DN	Scale:	1:10,000	Drawing No:	Fig 4.46
Approved:	EOC	Date:	April 2026	Rev:	P0

Ordnance Survey Ireland Licence No EN 0006520
© Ordnance Survey Ireland/Government of Ireland.

May 15, 2026 - 9:30am

J:\2021\21121\21121-02_WIP\08 MODELS\01 CAD\01 DWG\01 - PRELIMINARY DESIGN\EIAR\FIG 4.1-4.46 PROPOSED GREENWAY LAYOUT.DWG

DO NOT SCALE USE FIGURED DIMENSIONS ONLY